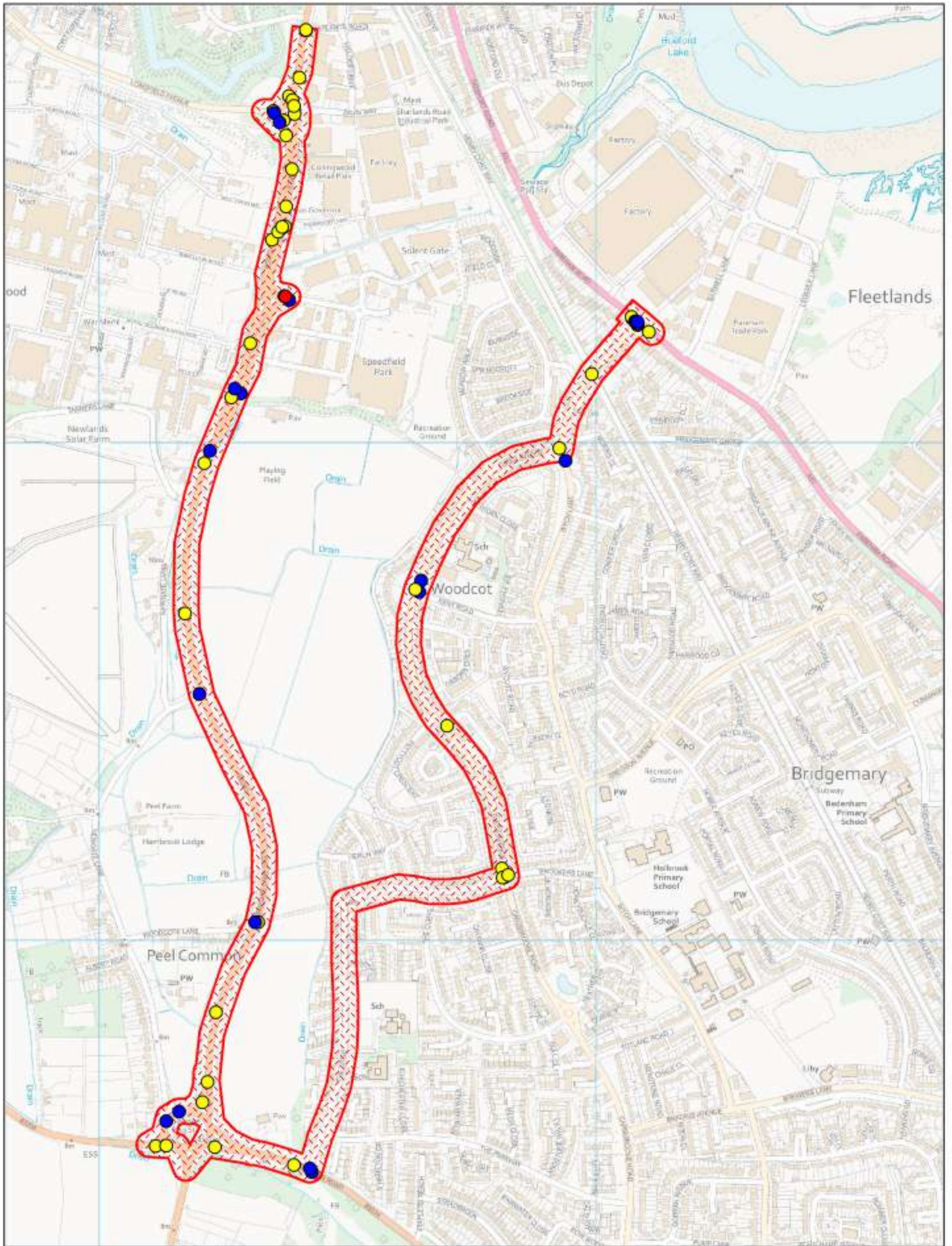


## **APPENDIX I.**      Personal Injury Accidents Data



© Crown copyright. All rights reserved  
 Hampshire Police  
 Licence No. 01021C 2021  
 Newgate Lane East, Fareham

SCALE	1 : 10000
DATE	20/10/2021
DRAWING No.	
DRAWN BY	

Accidents between dates 01/05/2016 and 30/04/2021 (60) months

Selection: Notes:

Selected using Pre-defined Query : ; Refined using Accidents within selected Polygons -HC - RPU Statistics Request ("SJ Newgate Lane East 131")

Selected Polygon: SJ Newgate Lane East 131

160174995 10/05/2016 Time 0851 Vehicles 2 Casualties 1 Slight  
 E:458072 N:104250 First Road: A 32 Road Type Single carriageway  
 Speed limit: 40 Junction Detail: T & Stag Jct Automatic traffic signal Unclassified  
 Crossing: Control None Facilities: None within 50m Road surface Wet/Damp  
 Daylight Fine without high winds  
 Special Conditions at Site None Carriageway Hazards: None  
 Place accident reported: At scene DfT Special Projects:

Causation

Factor:	Participant:	Confidence:
1st: Poor turn or manoeuvre	Vehicle 1	Possible
2nd:		
3rd:		
4th:		
5th:		
6th:		

VEH 1 (P/CYCLE) TRAVELLING NW ALONG A32 FAREHAM ROAD PASSED VEH 2 (GOODS VEH) ON THE NEARSIDE AT A CENTRAL ISLAND. VEH 2 THEN CLIPPED VEH 1 CAUSING THE RIDER TO FALL.

Occurred on A32 FAREHAM ROAD AT JUNCTION WITH WYCH LANE, GOSPORT, HAMPSHIRE

Vehicle Reference 1 Pedal Cycle Overtaking nearside  
 Vehicle movement from SE to NW No tow / articulation Leaving the main road  
 On main carriageway No skidding, jack-knifing or overturning  
 Location at impact Cleared junction or waiting/park First impact Offside Hit vehicle:  
 Hit object in road None Off road: None  
 Did not leave carr Age of Driver 27 Female  
 Not hit and run Breath test Not applicable  
 Left hand drive: No

Casualty Reference: 1 Vehicle: 1 Age: 27 Female Driver/rider Severity: Slight  
 Not a pupil  
 Seatbelt Not Applicable Cycle helmet: No

Vehicle Reference 2 Goods 7.5 tonnes mgw and over Going ahead other  
 Vehicle movement from SE to NW No tow / articulation Leaving the main road  
 On main carriageway No skidding, jack-knifing or overturning  
 Location at impact Cleared junction or waiting/park First impact Nearside Hit vehicle:  
 Hit object in road None Off road: None  
 Did not leave carr Age of Driver 61 Male  
 Not hit and run Breath test Negative  
 Left hand drive: No

Accidents between dates 01/05/2016 and 30/04/2021 (60) months

Selection: Notes:

Selected using Pre-defined Query : ; Refined using Accidents  
within selected Polygons -HC - RPU Statistics Request ("SJ  
Newgate Lane East 131")

160181932 15/05/2016 Time 0913 Vehicles 2 Casualties 1 Slight  
E:458082 N: 104241 First Road: A 32 Road Type Single carriageway  
Speed limit: 40 Junction Detail: T & Stag Jct Automatic traffic signal Unclassified  
Crossing: Control None Facilities: None within 50m Road surface Dry  
Daylight Fine without high winds  
Special Conditions at Site None Carriageway Hazards: None  
Place accident reported: At scene DfT Special Projects:

Causation

	Factor:	Participant:	Confidence:
1st:	Disobeyed automatic traffic signal	Vehicle 1	Possible
2nd:	Disobeyed automatic traffic signal	Vehicle 2	Possible
3rd:	Failed to look properly	Vehicle 1	Possible
4th:	Failed to look properly	Vehicle 2	Possible
5th:			
6th:			

VEH 1 (CAR) TRAVELLING SE ALONG A32 FAREHAM ROAD TURNED RIGHT FOR WYCH LANE INTO THE  
PATH OF VEH 2 (CAR) TRAVELLING NW, CAUSING VEH 2 TO COLLIDE WITH THE NEAR SIDE OF VEH 1.  
Occurred on A32 FAREHAM ROAD AT JUNCTION WITH WYCH LANE, GOSPORT, HAMPSHIRE

Vehicle Reference 1 Car Turning right  
Vehicle movement from NW to SW No tow / articulation Leaving the main road  
On main carriageway No skidding, jack-knifing or overturning  
Location at impact Mid Junction - on roundabout or r First impact Nearside Hit vehicle:  
Hit object in road None Off road: None  
Did not leave carr Age of Driver 52 Male  
Not hit and run Breath test Not requested  
Left hand drive: No

Casualty Reference: 1 Vehicle: 1 Age: 52 Male Driver/rider Severity: Slight  
Not a pupil  
Seatbelt Not Applicable Cycle helmet: Not a cyclist

Vehicle Reference 2 Car Going ahead other  
Vehicle movement from SE to NW No tow / articulation Leaving the main road  
On main carriageway No skidding, jack-knifing or overturning  
Location at impact Jct Approach First impact Front Hit vehicle:  
Hit object in road None Off road: None  
Did not leave carr Age of Driver 41 Male  
Not hit and run Breath test Not requested  
Left hand drive: No

Accidents between dates 01/05/2016 and 30/04/2021 (60) months

Selection: Notes:

Selected using Pre-defined Query : ; Refined using Accidents  
within selected Polygons -HC - RPU Statistics Request ("SJ  
Newgate Lane East 131")

160258020 11/07/2016 Time 1410 Vehicles 2 Casualties 1 Slight  
E:457393 N: 104661 First Road: B 3385 Road Type Single carriageway  
Speed limit: 30 Junction Detail: Roundabout Give way or controlled Unclassified  
Crossing: Control None Facilities: None within 50m Road surface Dry  
Daylight Fine without high winds  
Special Conditions at Site None Carriageway Hazards: None  
Place accident reported: At scene DfT Special Projects:

Causation

	Factor:	Participant:	Confidence:
1st:	Failed to look properly	Vehicle 1	Possible
2nd:	Failed to judge other persons path or speed	Vehicle 2	Possible
3rd:			
4th:			
5th:			
6th:			

VEH 1 (VAN) TRAVELLING W ALONG DAVIS WAY ENTERED THE RBT AT B3385 NEWGATE LANE AND COLLIDED WITH THE NEARSIDE OF VEH 2 (M/CYCLE) TRAVELLING S ON THE RBT.  
Occurred on B3385 NEWGATE LANE AT JUNCTION WITH DAVIS WAY, FAREHAM, HAMPSHIRE

Vehicle Reference 1 Van or Goods 3.5 tonnes mgw and under Turning right  
Vehicle movement from E to N No tow / articulation Leaving the main road  
On main carriageway No skidding, jack-knifing or overturning  
Location at impact Entering roundabout First impact Front Hit vehicle:  
Hit object in road None Off road: None  
Did not leave carr Age of Driver 64 Male  
Not hit and run Breath test Negative  
Left hand drive: No

Vehicle Reference 2 Motor Cycle over 50 cc and up to 125cc Going ahead other  
Vehicle movement from N to S No tow / articulation Leaving the main road  
On main carriageway No skidding, jack-knifing or overturning  
Location at impact Mid Junction - on roundabout or r First impact Nearside Hit vehicle:  
Hit object in road None Off road: None  
Did not leave carr Age of Driver 20 Female  
Not hit and run Breath test Negative  
Left hand drive: No

Casualty Reference: 1 Vehicle: 2 Age: 20 Female Driver/rider Severity: Slight  
Not a pupil  
Seatbelt Not Applicable Cycle helmet: Not a cyclist

Accidents between dates 01/05/2016 and 30/04/2021 (60) months

Selection: Notes:

Selected using Pre-defined Query : ; Refined using Accidents within selected Polygons -HC - RPU Statistics Request ("SJ Newgate Lane East 131")

160268839 19/07/2016 Time 0905 Vehicles 3 Casualties 1 Slight  
 E:458071 N:104253 First Road: A 32 Road Type Single carriageway  
 Speed limit: 30 Junction Detail: T & Stag Jct Automatic traffic signal Unclassified  
 Crossing: Control None Facilities: Central reservation Road surface Dry  
 Daylight Fine without high winds  
 Special Conditions at Site None Carriageway Hazards: None  
 Place accident reported: At scene DfT Special Projects:

Causation

	Factor:	Participant:	Confidence:
1st:	Failed to judge other persons path or speed	Vehicle 3	Very Likely
2nd:	Sudden braking	Vehicle 3	Very Likely
3rd:			
4th:			
5th:			
6th:			

VEH 1 (CAR) TRAVELLING NW ALONG A32 FAREHAM ROAD STOPPED DUE TO HEAVY TRAFFIC. FOLLOWING VEH 2 (CAR) ALSO STOPPED BEHIND. FOLLOWING VEH 3 (CAR) FAILED TO STOP IN TIME AND HIT REAR OF VEH 2 PUSHING IT INTO REAR OF VEH 1.

Occurred on A32 FAREHAM ROAD AT JUNCTION WITH WYCH LANE, GOSPORT, HAMPSHIRE

Vehicle Reference 1 Car Stopping  
 Vehicle movement from SE to NW No tow / articulation Leaving the main road  
 On main carriageway No skidding, jack-knifing or overturning  
 Location at impact Cleared junction or waiting/park First impact Back Hit vehicle:  
 Hit object in road None Off road: None  
 Did not leave carr Age of Driver 18 Male  
 Not hit and run Breath test Negative  
 Left hand drive: No

Vehicle Reference 2 Car Stopping  
 Vehicle movement from SE to NW No tow / articulation Leaving the main road  
 On main carriageway No skidding, jack-knifing or overturning  
 Location at impact Cleared junction or waiting/park First impact Back Hit vehicle:  
 Hit object in road None Off road: None  
 Did not leave carr Age of Driver 28 Male  
 Not hit and run Breath test Negative  
 Left hand drive: No

Casualty Reference: 1 Vehicle: 2 Age: 16 Female Passenger Severity: Slight  
 Not a pupil  
 Seatbelt Not Applicable Cycle helmet: Not a cyclist  
 Front seat

Accidents between dates 01/05/2016 and 30/04/2021 (60) months

Selection: Notes:

Selected using Pre-defined Query : ; Refined using Accidents  
within selected Polygons -HC - RPU Statistics Request ("SJ  
Newgate Lane East 131")

Vehicle Reference	3	Car	Stopping	
Vehicle movement from	SE	to NW	No tow / articulation	Leaving the main road
On main carriageway			No skidding, jack-knifing or overturning	
Location at impact	Cleared junction or waiting/park	First impact	Front	Hit vehicle:
Hit object in road	None	Off road:	None	
Did not leave carr		Age of Driver	56	Female
Not hit and run	Breath test	Negative		
		Left hand drive:	No	



Accidents between dates 01/05/2016 and 30/04/2021 (60) months

Selection: Notes:

Selected using Pre-defined Query : ; Refined using Accidents within selected Polygons -HC - RPU Statistics Request ("SJ Newgate Lane East 131")

160306194 15/08/2016 Time 1700 Vehicles 2 Casualties 1 Slight  
 E:457371 N:104648 First Road: B 3385 Road Type Single carriageway  
 Speed limit: 30 Junction Detail: Roundabout Give way or controlled Unclassified  
 Crossing: Control None Facilities: Central reservation Road surface Dry  
 Daylight Fine without high winds  
 Special Conditions at Site None Carriageway Hazards: None  
 Place accident reported: At scene DfT Special Projects:

Causation

	Factor:	Participant:	Confidence:
1st:	Failed to look properly	Vehicle 2	Possible
2nd:	Failed to signal/Misleading signal	Vehicle 1	Possible
3rd:			
4th:			
5th:			
6th:			

VEH 1 (CAR) TRAVELLING S ALONG B3385 NEWGATE LANE WAS TURNING RIGHT ON THE RBT FOR LONGFIELD AVENUE. VEH 2 (CAR) TRAVELLING N ALONG NEWGATE LANE ENTERED THE RBT AND COLLIDED WITH THE NEARSIDE OF VEH 1.

Occurred on B3385 NEWGATE LANE AT JUNCTION WITH LONGFIELD AVENUE, FAREHAM, HAMPSHIRE

Vehicle Reference 1 Car Turning right  
 Vehicle movement from N to W No tow / articulation Leaving the main road  
 On main carriageway No skidding, jack-knifing or overturning  
 Location at impact Mid Junction - on roundabout or r First impact Nearside Hit vehicle:  
 Hit object in road None Off road: None  
 Did not leave carr Age of Driver 42 Female  
 Not hit and run Breath test Not requested  
 Left hand drive: No

Casualty Reference: 1 Vehicle: 1 Age: 42 Female Driver/rider Severity: Slight  
 Not a pupil  
 Seatbelt Not Applicable Cycle helmet: Not a cyclist

Vehicle Reference 2 Car Going ahead other  
 Vehicle movement from S to N No tow / articulation Leaving the main road  
 On main carriageway No skidding, jack-knifing or overturning  
 Location at impact Entering roundabout First impact Front Hit vehicle:  
 Hit object in road None Off road: None  
 Did not leave carr Age of Driver 21 Male  
 Not hit and run Breath test Not requested  
 Left hand drive: No



Accidents between dates 01/05/2016 and 30/04/2021 (60) months

Selection: Notes:

Selected using Pre-defined Query : ; Refined using Accidents within selected Polygons -HC - RPU Statistics Request ("SJ Newgate Lane East 131")

160326316 30/08/2016 Time 1540 Vehicles 2 Casualties 1 Slight  
 E:457700 N:103431 First Road: U Road Type Single carriageway  
 Speed limit: 30 Junction Detail: T & Stag Jct Give way or controlled Unclassified  
 Crossing: Control None Facilities: None within 50m Road surface Dry  
 Daylight Fine without high winds  
 Special Conditions at Site None Carriageway Hazards: None  
 Place accident reported: At scene DfT Special Projects:

Causation

	Factor:	Participant:	Confidence:
1st:	Inexperienced or learner driver/rider	Vehicle 1	Possible
2nd:	Loss of control	Vehicle 1	Very Likely
3rd:			
4th:			
5th:			
6th:			

VEH 1 (M/CYCLE) TRAVELLING NW ALONG TUKES AVENUE, TURNS RIGHT INTO TUKES AVE BY PARADE OF SHOPS BUT LOST CONTROL AND LEAVES ROAD ONTO PAVEMENT AND COLLIDES INTO WALL OF NUMBER 98 AND DAMAGES VEH 2 (CAR) PARKED ON DRIVEWAY.

Occurred on TUKES AVENUE AT JUNCTION WITH TUKES AVENUE, GOSPORT, HAMPSHIRE

Vehicle Reference 1 Motorcycle over 500cc Turning right  
 Vehicle movement from SE to NE No tow / articulation Leaving the main road  
 On main carriageway No skidding, jack-knifing or overturning  
 Location at impact Mid Junction - on roundabout or r First impact Front Hit vehicle:  
 Hit object in road None Off road: None  
 Did not leave carr Age of Driver 41 Male  
 Not hit and run Breath test Negative  
 Left hand drive: No

Casualty Reference: 1 Vehicle: 1 Age: 41 Male Driver/rider Severity: Slight  
 Not a pupil  
 Seatbelt Not Applicable Cycle helmet: Not a cyclist

Vehicle Reference 2 Car Parked  
 Vehicle movement from Park to Parked No tow / articulation Leaving the main road  
 On main carriageway No skidding, jack-knifing or overturning  
 Location at impact Cleared junction or waiting/park First impact Nearside Hit vehicle:  
 Hit object in road None Off road: None  
 Did not leave carr Age of Driver Not traced  
 Not hit and run Breath test Driver not contacted  
 Left hand drive: No

Accidents between dates 01/05/2016 and 30/04/2021 (60) months

Selection: Notes:

Selected using Pre-defined Query : ; Refined using Accidents within selected Polygons -HC - RPU Statistics Request ("SJ Newgate Lane East 131")

160339413 09/09/2016 Time 0700 Vehicles 2 Casualties 1 Slight  
 E:457816 N: 103127 First Road: U Road Type Single carriageway  
 Speed limit: 30 Junction Detail: Crossroads Give way or controlled Unclassified  
 Crossing: Control None Facilities: None within 50m Road surface Wet/Damp  
 Daylight Fine without high winds  
 Special Conditions at Site None Carriageway Hazards: None  
 Place accident reported: At scene DfT Special Projects:

Causation

	Factor:	Participant:	Confidence:
1st:	Failed to look properly	Vehicle 1	Very Likely
2nd:	Distraction in vehicle	Vehicle 1	Possible
3rd:			
4th:			
5th:			
6th:			

VEH 1 (CAR) TRAVELLING E ALONG BROOKERS LANE TURNED RIGHT INTO CARISBROOKE ROAD AND COLLIDED WITH THE NEARSIDE OF VEH 2 (P/CYCLE) TRAVELLING N THROUGH THE CROSSROADS.  
 Occurred on CARISBROOKE ROAD AT JUNCTION WITH BROOKERS LANE, GOSPORT, HAMPSHIRE

Vehicle Reference 1 Car Turning right  
 Vehicle movement from W to S No tow / articulation Leaving the main road  
 On main carriageway No skidding, jack-knifing or overturning  
 Location at impact Mid Junction - on roundabout or r First impact Front Hit vehicle:  
 Hit object in road None Off road: None  
 Did not leave carr Age of Driver 24 Male  
 Not hit and run Breath test Negative  
 Left hand drive: No

Vehicle Reference 2 Pedal Cycle Going ahead other  
 Vehicle movement from S to N No tow / articulation Leaving the main road  
 On main carriageway No skidding, jack-knifing or overturning  
 Location at impact Mid Junction - on roundabout or r First impact Nearside Hit vehicle:  
 Hit object in road None Off road: None  
 Did not leave carr Age of Driver 63 Male  
 Not hit and run Breath test Negative  
 Left hand drive: No

Casualty Reference: 1 Vehicle: 2 Age: 63 Male Driver/rider Severity: Slight  
 Not a pupil  
 Seatbelt Not Applicable Cycle helmet: No

Accidents between dates 01/05/2016 and 30/04/2021 (60) months

Selection: Notes:

Selected using Pre-defined Query : ; Refined using Accidents  
within selected Polygons -HC - RPU Statistics Request ("SJ  
Newgate Lane East 131")

160353002 17/09/2016 Time 1200 Vehicles 3 Casualties 1 Slight  
E:457416 N:104829 First Road: B 3385 Road Type Single carriageway  
Speed limit: 40 Junction Detail: T & Stag Jct Give way or controlled Unclassified  
Crossing: Control None Facilities: None within 50m Road surface Dry  
Daylight Fine with high winds  
Special Conditions at Site None Carriageway Hazards: None  
Place accident reported: Elsewhere DfT Special Projects:

Causation

	Factor:	Participant:	Confidence:
1st:	Poor turn or manoeuvre	Vehicle 1	Very Likely
2nd:			
3rd:			
4th:			
5th:			
6th:			

VEH 1 (CAR) TRAVELLING W TURNED LEFT INTO B3385 NEWGATE LANE INTO THE PATH OF VEH 2 TRAVELLING S. VEH 2 BRAKED, AND VEH 3 (VAN) THEN COLLIDED WITH THE REAR OF VEH 2.  
Occurred on B3385 NEWGATE LANE AT JUNCTION WITH SHARLANDS ROAD, FAREHAM, HAMPSHIRE

Vehicle Reference 1 Car Turning left  
Vehicle movement from E to S No tow / articulation Leaving the main road  
On main carriageway No skidding, jack-knifing or overturning  
Location at impact Entering main road First impact Did not impact Hit vehicle:  
Hit object in road None Off road: None  
Did not leave carr Age of Driver Not traced  
Not hit and run Breath test Driver not contacted  
Left hand drive: No

Vehicle Reference 2 Car Going ahead other  
Vehicle movement from N to S No tow / articulation Leaving the main road  
On main carriageway No skidding, jack-knifing or overturning  
Location at impact Jct Approach First impact Back Hit vehicle:  
Hit object in road None Off road: None  
Did not leave carr Age of Driver 60 Female  
Not hit and run Breath test Driver not contacted  
Left hand drive: No

Casualty Reference: 1 Vehicle: 2 Age: 60 Female Driver/rider Severity: Slight  
Not a pupil  
Seatbelt Not Applicable Cycle helmet: Not a cyclist

Accidents between dates 01/05/2016 and 30/04/2021 (60) months

Selection: Notes:

Selected using Pre-defined Query : ; Refined using Accidents within selected Polygons -HC - RPU Statistics Request ("SJ Newgate Lane East 131")

Vehicle Reference 3 Van or Goods 3.5 tonnes mgw and under Going ahead other  
 Vehicle movement from N to S No tow / articulation Leaving the main road  
 On main carriageway Skidded  
 Location at impact Jct Approach First impact Front Hit vehicle:  
 Hit object in road None Off road: None  
 Did not leave carr Age of Driver 47 Male  
 Not hit and run Breath test Driver not contacted  
 Left hand drive: No

160377370 06/10/2016 Time 0835 Vehicles 1 Casualties 1 Slight  
 E:457810 N: 103144 First Road: U Road Type Single carriageway  
 Speed limit: 30 Junction Detail: Crossroads Give way or controlled Unclassified  
 Crossing: Control None Facilities: None within 50m Road surface Dry  
 Daylight Fine without high winds  
 Special Conditions at Site None Carriageway Hazards: None  
 Place accident reported: Elsewhere DfT Special Projects:

Causation

Factor:	Participant:	Confidence:
1st: Failed to look properly	Vehicle 1	Very Likely
2nd: Vehicle travelling along pavement	Vehicle 1	Possible
3rd:		
4th:		
5th:		
6th:		

PAPERBOY ON VEH 1 (P/CYCLE) TRAVELLING N ALONG WEST PAVEMENT OF TUKES AVENUE COLLIDES WITH CAS 1 (PEDESTRIAN) WALKING N ALONG PAVEMENT CAUSING VEH 1 AND CAS 1 TO FALL TO GROUND.

Occurred on TUKES AVENUE AT JUNCTION WITH BROOKERS LANE, GOSPORT, HAMPSHIRE

Vehicle Reference 1 Pedal Cycle Going ahead other  
 Vehicle movement from S to N No tow / articulation Leaving the main road  
 9 No skidding, jack-knifing or overturning  
 Location at impact Cleared junction or waiting/park First impact Front Hit vehicle:  
 Hit object in road None Off road: None  
 Did not leave carr Age of Driver Male  
 Not hit and run Breath test Not applicable  
 Left hand drive: No

Casualty Reference: 1 Vehicle: 1 Age: 53 Female Pedestrian Severity: Slight  
 Not a pupil  
 Seatbelt Not Applicable Cycle helmet: Not a cyclist  
 On footpath / verge N bound  
 Movement U/K

Accidents between dates 01/05/2016 and 30/04/2021 (60) months

Selection: Notes:

Selected using Pre-defined Query : ; Refined using Accidents within selected Polygons -HC - RPU Statistics Request ("SJ Newgate Lane East 131")

160403628 25/10/2016 Time 1812 Vehicles 2 Casualties 1 Slight  
 E:458078 N: 104244 First Road: A 32 Road Type Single carriageway  
 Speed limit: 40 Junction Detail: T & Stag Jct Give way or controlled Unclassified  
 Crossing: Control None Facilities: Central reservation Road surface Dry  
 Darkness: street lights present and lit Fine without high winds  
 Special Conditions at Site None Carriageway Hazards: None  
 Place accident reported: At scene DfT Special Projects:

Causation

Factor:	Participant:	Confidence:
1st: Aggressive driving	Vehicle 1	Possible
2nd:		
3rd:		
4th:		
5th:		
6th:		

VEH 1 (LORRY) TRAVELLING NW ALONG A32 FAREHAM ROAD COLLIDED WITH VEH 2 (P/CYCLE) TRAVELLING IN FRONT. VEH 1 FAILED TO STOP.

Occurred on A32 FAREHAM ROAD AT JUNCTION WITH WYCH LANE, GOSPORT, HAMPSHIRE

Vehicle Reference 1 Goods over 3.5 tonnes and under 7.5 to Overtaking moving vehicle O/S  
 Vehicle movement from SE to NW No tow / articulation Leaving the main road  
 On main carriageway No skidding, jack-knifing or overturning  
 Location at impact Mid Junction - on roundabout or r First impact Front Hit vehicle:  
 Hit object in road None Off road: None  
 Did not leave carr Age of Driver Not traced  
 Not hit and run Breath test Driver not contacted  
 Left hand drive: No

Vehicle Reference 2 Pedal Cycle Going ahead other  
 Vehicle movement from SE to NW No tow / articulation Leaving the main road  
 On main carriageway No skidding, jack-knifing or overturning  
 Location at impact Mid Junction - on roundabout or r First impact Back Hit vehicle:  
 Hit object in road None Off road: None  
 Did not leave carr Age of Driver 28 Male  
 Not hit and run Breath test Not applicable  
 Left hand drive: No

Casualty Reference: 1 Vehicle: 2 Age: 28 Male Driver/rider Severity: Slight  
 Not a pupil  
 Seatbelt Not Applicable Cycle helmet: No

Accidents between dates 01/05/2016 and 30/04/2021 (60) months

Selection: Notes:

Selected using Pre-defined Query : ; Refined using Accidents within selected Polygons -HC - RPU Statistics Request ("SJ Newgate Lane East 131")

160406370 27/10/2016 Time 1818 Vehicles 2 Casualties 1 Slight  
 E:457351 N:104667 First Road: B 3385 Road Type Single carriageway  
 Speed limit: 40 Junction Detail: Roundabout Give way or controlled Unclassified  
 Crossing: Control None Facilities: Central reservation Road surface Dry  
 Darkness: street lights present and lit Fine without high winds  
 Special Conditions at Site None Carriageway Hazards: None  
 Place accident reported: At scene DfT Special Projects:

Causation

Factor:	Participant:	Confidence:
1st: Junction overshoot	Vehicle 1	Very Likely
2nd: Defective brakes	Vehicle 1	Very Likely
3rd: Cyclist entering road from pavement	Vehicle 1	Very Likely
4th: Not displaying lights at night or in poor visibility	Vehicle 1	Very Likely
5th:		
6th:		

VEH 1 (P/CYCLE) TRAV S ALONG WEST PAVEMENT OF B3385 NEWGATE LANE, CROSSES AT LONGFIELD AVENUE UNABLE TO USE BRAKES AS NOT WORKING AND COLLIDES WITH VEH 2 (CAR) TRAV E ALONG LONGFIELD AVENUE.

Occurred on B3385 NEWGATE LANE AT JUNCTION WITH LONGFIELD AVENUE, FAREHAM, HAMPSHIRE

Vehicle Reference 1 Pedal Cycle Going ahead other  
 Vehicle movement from N to S No tow / articulation Leaving the main road  
 On main carriageway No skidding, jack-knifing or overturning  
 Location at impact Mid Junction - on roundabout or r First impact Front Hit vehicle:  
 Hit object in road None Off road: None  
 Did not leave carr Age of Driver 17 Male  
 Not hit and run Breath test Not applicable  
 Left hand drive: No

Casualty Reference: 1 Vehicle: 1 Age: 17 Male Driver/rider Severity: Slight  
 Not a pupil  
 Seatbelt Not Applicable Cycle helmet: Not known

Vehicle Reference 2 Car Stopping  
 Vehicle movement from W to E No tow / articulation Leaving the main road  
 On main carriageway No skidding, jack-knifing or overturning  
 Location at impact Mid Junction - on roundabout or r First impact Front Hit vehicle:  
 Hit object in road None Off road: None  
 Did not leave carr Age of Driver 21 Female  
 Not hit and run Breath test Negative  
 Left hand drive: No

Accidents between dates 01/05/2016 and 30/04/2021 (60) months

Selection: Notes:

Selected using Pre-defined Query : ; Refined using Accidents  
within selected Polygons -HC - RPU Statistics Request ("SJ  
Newgate Lane East 131")

160411174 31/10/2016 Time 1100 Vehicles 2 Casualties 1 Slight  
E:457416 N:104830 First Road: B 3385 Road Type Single carriageway  
Speed limit: 40 Junction Detail: T & Stag Jct Give way or controlled Unclassified  
Crossing: Control None Facilities: None within 50m Road surface Dry  
Daylight Fine without high winds  
Special Conditions at Site None Carriageway Hazards: None  
Place accident reported: At scene DfT Special Projects:

Causation

	Factor:	Participant:	Confidence:
1st:	Failed to look properly	Vehicle 2	Very Likely
2nd:	Careless/Reckless/In a hurry	Vehicle 2	Very Likely
3rd:	Disobeyed Give Way or Stop sign or markings	Vehicle 2	
4th:			
5th:			
6th:			

VEH 2 (CAR) TRAVELLING W ALONG SHARLANDS ROAD FAILED TO STOP AT GIVE WAY AND ENTERED B3385 NEWGATE LANE AND COLLIDED WITH VEH 1 (CAR) TRAVELLING S ALONG B3385 NEWGATE LANE. VEH 2 FAILED TO STOP.

Occurred on B3385 NEWGATE LANE AT JUNCTION WITH SHARLANDS ROAD, FAREHAM, HAMPSHIRE

Vehicle Reference 1 Car Going ahead other  
Vehicle movement from N to S No tow / articulation Leaving the main road  
On main carriageway No skidding, jack-knifing or overturning  
Location at impact Mid Junction - on roundabout or r First impact Nearside Hit vehicle:  
Hit object in road None Off road: None  
Did not leave carr Age of Driver 28 Female  
Not hit and run Breath test Not requested  
Left hand drive: No

Casualty Reference: 1 Vehicle: 1 Age: 28 Female Driver/rider Severity: Slight  
Not a pupil  
Seatbelt Not Applicable Cycle helmet: Not a cyclist

Vehicle Reference 2 Car Going ahead other  
Vehicle movement from E to W No tow / articulation Leaving the main road  
On main carriageway No skidding, jack-knifing or overturning  
Location at impact Mid Junction - on roundabout or r First impact Front Hit vehicle:  
Hit object in road None Off road: None  
Did not leave carr Age of Driver 33 Male  
Hit and run Breath test Not requested  
Left hand drive: No



Accidents between dates 01/05/2016 and 30/04/2021 (60) months

Selection: Notes:

Selected using Pre-defined Query : ; Refined using Accidents  
within selected Polygons -HC - RPU Statistics Request ("SJ  
Newgate Lane East 131")

44170039169 31/01/2017 Time 1045 Vehicles 1 Casualties 1 Slight  
E:457114 N:102586 First Road: B 3334 Road Type Single carriageway  
Speed limit: 40 Junction Detail: Roundabout Automatic traffic signal B 3385  
Crossing: Control None Facilities: Pelican, puffin, toucan etc. Road surface Wet/Damp  
Daylight Raining without high winds  
Special Conditions at Site None Carriageway Hazards: None  
Place accident reported: At scene DfT Special Projects:

Causation

	Factor:	Participant:	Confidence:
1st:	Loss of control	Vehicle 1	Very Likely
2nd:	Slippery road (due to weather)	Vehicle 1	Possible
3rd:			
4th:			
5th:			
6th:			

VEH 1 (CAR) TRAVELLING W ON B3334 GOSPORT ROAD ACCELERATED OUT OF R/B AND BEGAN TO SKID.  
VEH 1 SPUN ACROSS THE ROAD. ON HITTING THE GRASS KERB VEH 1 ROLLED SEVERAL TIMES COMING  
TO A HALT IN A WATERLOGGED FIELD STOPPING ON ITS NEARSIDE.

Occurred on B3334 GOSPORT ROAD AT JUNCTION WITH B3385 BROOM WAY, FAREHAM, HAMPSHIRE

Vehicle Reference 1 Car Going ahead right bend  
Vehicle movement from E to W No tow / articulation Leaving the main road  
On main carriageway Skidded and overturned  
Location at impact Leaving roundabout First impact Did not impact Hit vehicle:  
Hit object in road Kerb Off road: Entered ditch  
O/S Age of Driver 65 Male  
Not hit and run Breath test Negative  
Left hand drive: No

Casualty Reference: 1 Vehicle: 1 Age: 65 Male Driver/rider Severity: Slight  
Not a pupil  
Seatbelt Not Applicable Cycle helmet: Not a cyclist

Accidents between dates 01/05/2016 and 30/04/2021 (60) months

Selection: Notes:

Selected using Pre-defined Query : ; Refined using Accidents  
within selected Polygons -HC - RPU Statistics Request ("SJ  
Newgate Lane East 131")

44170079504 02/03/2017 Time 1505 Vehicles 2 Casualties 1 Serious  
E:457367 N:104431 First Road: B 3385 Road Type Single carriageway  
Speed limit: 30 Junction Detail: T & Stag Jct Give way or controlled Unclassified  
Crossing: Control None Facilities: Central reservation Road surface Dry  
Daylight Fine without high winds  
Special Conditions at Site None Carriageway Hazards: None  
Place accident reported: At scene DfT Special Projects:

Causation

Factor:	Participant:	Confidence:
1st: Failed to look properly	Vehicle 2	Very Likely
2nd:		
3rd:		
4th:		
5th:		
6th:		

VEH 2 (CAR) TRAVELLING W ALONG FRANKPORT WAY TURNED LEFT ONTO B3385 NEWGATE LANE AND COLLIDED WITH VEH 1 (M/CYCLE) TRAVELLING S ALONG B3385 NEWGATE LANE.  
Occurred on B3385 NEWGATE LANE AT JUNCTION WITH FRANKPORT WAY, FAREHAM, HAMPSHIRE

Vehicle Reference 1 Motorcycle over 500cc Going ahead other  
Vehicle movement from N to S No tow / articulation Leaving the main road  
On main carriageway No skidding, jack-knifing or overturning  
Location at impact Mid Junction - on roundabout or r First impact Front Hit vehicle:  
Hit object in road None Off road: None  
Did not leave carr Age of Driver 42 Male  
Not hit and run Breath test Negative  
Left hand drive: No

Casualty Reference: 1 Vehicle: 1 Age: 42 Male Driver/rider Severity: Serious  
Not a pupil  
Seatbelt Not Applicable Cycle helmet: Not a cyclist

Vehicle Reference 2 Car Turning left  
Vehicle movement from E to S No tow / articulation Leaving the main road  
On main carriageway No skidding, jack-knifing or overturning  
Location at impact Mid Junction - on roundabout or r First impact Front Hit vehicle:  
Hit object in road None Off road: None  
Did not leave carr Age of Driver 71 Male  
Not hit and run Breath test Negative  
Left hand drive: No

Accidents between dates 01/05/2016 and 30/04/2021 (60) months

Selection: Notes:

Selected using Pre-defined Query : ; Refined using Accidents within selected Polygons -HC - RPU Statistics Request ("SJ Newgate Lane East 131")

44170187711 19/05/2017 Time 0850 Vehicles 2 Casualties 1 Serious  
 E:457428 N: 102534 First Road: B 3334 Road Type Single carriageway  
 Speed limit: 40 Junction Detail: T & Stag Jct Give way or controlled Unclassified  
 Crossing: Control None Facilities: None within 50m Road surface Dry  
 Daylight Fine without high winds  
 Special Conditions at Site None Carriageway Hazards: None  
 Place accident reported: At scene DfT Special Projects:

Causation

Factor:	Participant:	Confidence:
1st: Following too close	Vehicle 1	Possible
2nd: Failed to look properly	Vehicle 1	Very Likely
3rd: Failed to judge other persons path or speed	Vehicle 1	Very Likely
4th: Distraction outside vehicle	Vehicle 1	Very Likely
5th: Inexperienced or learner driver/rider	Vehicle 1	Very Likely
6th:		

VEH 1 (M/CYCLE) TRAVELLING NW ALONG B3334 ROWNER ROAD WHEN RIDER WAS DISTRACTED BY A DEAD BADGER AND COLLIDED WITH REAR OF VEH 2 (CAR) SLOWING FOR TRAFFIC IN FRONT.  
 Occurred on B3334 ROWNER ROAD AT JUNCTION WITH THE DRIVE, GOSPORT, HAMPSHIRE

Vehicle Reference 1 Motorcycle 50cc and under Going ahead other  
 Vehicle movement from SE to NW No tow / articulation Leaving the main road  
 On main carriageway No skidding, jack-knifing or overturning  
 Location at impact Mid Junction - on roundabout or 1 First impact Front Hit vehicle:  
 Hit object in road None Off road: None  
 Did not leave carr Age of Driver 16 Male  
 Not hit and run Breath test Negative  
 Left hand drive: No

Casualty Reference: 1 Vehicle: 1 Age: 16 Male Driver/rider Severity: Serious  
 Not a pupil  
 Seatbelt Not Applicable Cycle helmet: Not a cyclist

Vehicle Reference 2 Car Stopping  
 Vehicle movement from SE to NW No tow / articulation Leaving the main road  
 On main carriageway No skidding, jack-knifing or overturning  
 Location at impact Mid Junction - on roundabout or 1 First impact Back Hit vehicle:  
 Hit object in road None Off road: None  
 Did not leave carr Age of Driver 52 Female  
 Not hit and run Breath test Negative  
 Left hand drive: No

Accidents between dates 01/05/2016 and 30/04/2021 (60) months

Selection: Notes:

Selected using Pre-defined Query : ; Refined using Accidents  
within selected Polygons -HC - RPU Statistics Request ("SJ  
Newgate Lane East 131")

44170197766 25/05/2017 Time 2350 Vehicles 2 Casualties 2 Slight  
E:458079 N:104244 First Road: A 32 Road Type Single carriageway  
Speed limit: 40 Junction Detail: T & Stag Jct Give way or controlled Unclassified  
Crossing: Control None Facilities: None within 50m Road surface Dry  
Darkness: street lighting unknown Fine without high winds  
Special Conditions at Site None Carriageway Hazards: None  
Place accident reported: At scene DfT Special Projects:

Causation

	Factor:	Participant:	Confidence:
1st:	Poor turn or manoeuvre	Vehicle 1	Very Likely
2nd:	Failed to look properly	Vehicle 1	Very Likely
3rd:	Failed to judge other persons path or speed	Vehicle 1	
4th:			
5th:			
6th:			

VEH 1 (CAR) TRAVELLING SE ALONG A32 FAREHAM ROAD, TURNS RIGHT ONTO WYCH LANE INTO THE  
PATH OF VEH 2 (CAR) TRAVELLING IN THE OPPOSITE DIRECTION AND COLLIDES.  
Occurred on A32 FAREHAM ROAD AT JUNCTION WITH WYCH LANE, GOSPORT, HAMPSHIRE

Vehicle Reference 1 Car Turning right  
Vehicle movement from NW to SW No tow / articulation Leaving the main road  
On main carriageway No skidding, jack-knifing or overturning  
Location at impact Mid Junction - on roundabout or r First impact Front Hit vehicle:  
Hit object in road None Off road: None  
Did not leave carr Age of Driver 23 Male  
Not hit and run Breath test Negative  
Left hand drive: No

Vehicle Reference 2 Car Going ahead other  
Vehicle movement from SE to NW No tow / articulation Leaving the main road  
On main carriageway No skidding, jack-knifing or overturning  
Location at impact Mid Junction - on roundabout or r First impact Front Hit vehicle:  
Hit object in road None Off road: None  
Did not leave carr Age of Driver 24 Male  
Not hit and run Breath test Negative  
Left hand drive: No

Casualty Reference: 1 Vehicle: 2 Age: 24 Male Driver/rider Severity: Slight  
Not a pupil  
Seatbelt Not Applicable Cycle helmet: Not a cyclist

Casualty Reference: 2 Vehicle: 2 Age: 24 Female Passenger Severity: Slight  
Not a pupil  
Seatbelt Not Applicable Cycle helmet: Not a cyclist

Front seat

Accidents between dates 01/05/2016 and 30/04/2021 (60) months

Selection: Notes:

Selected using Pre-defined Query : ; Refined using Accidents within selected Polygons -HC - RPU Statistics Request ("SJ Newgate Lane East 131")

44170197001 25/05/2017 Time 1500 Vehicles 2 Casualties 1 Slight  
 E:457212 N:103959 First Road: B 3385 Road Type Single carriageway  
 Speed limit: 40 Junction Detail: Not within 20m of junction  
 Crossing: Control None Facilities: None within 50m Road surface Dry  
 Daylight Fine without high winds  
 Special Conditions at Site None Carriageway Hazards: None  
 Place accident reported: At scene DfT Special Projects:

Causation

Factor:	Participant:	Confidence:
1st: Failed to signal/Misleading signal	Vehicle 2	Very Likely
2nd: Failed to look properly	Vehicle 2	Very Likely
3rd: Inexperienced or learner driver/rider	Vehicle 2	
4th:		
5th:		
6th:		

VEH 2 (M/CYCLE) TRAVELLING SW ALONG B3385 NEWGATE LANE FILTERING PASSED TRAFFIC, MIDSJUDGED VEH 1 (CAR) TRAVELLING IN SLOW MOVING TRAFFIC IN FRONT AND COLLIDED WITH REAR OF VEH 1.

Occurred on B3385 NEWGATE LANE 80 METRES NORTHEAST OF TANNERS LANE, FAREHAM, HAMPSHIRE

Vehicle Reference 1 Car Stopping  
 Vehicle movement from NE to SW No tow / articulation Leaving the main road  
 On main carriageway No skidding, jack-knifing or overturning  
 Location at impact Not at, or within 20M of Jct First impact Back Hit vehicle:  
 Hit object in road None Off road: None  
 Did not leave carr Age of Driver 39 Female  
 Not hit and run Breath test Negative  
 Left hand drive: No

Vehicle Reference 2 Motorcycle 50cc and under Going ahead other  
 Vehicle movement from N to Parked No tow / articulation Leaving the main road  
 On main carriageway No skidding, jack-knifing or overturning  
 Location at impact Not at, or within 20M of Jct First impact Did not impact Hit vehicle:  
 Hit object in road None Off road: None  
 Did not leave carr Age of Driver 17 Male  
 Not hit and run Breath test Negative  
 Left hand drive: No

Casualty Reference: 1 Vehicle: 2 Age: 17 Male Driver/rider Severity: Slight  
 Not a pupil  
 Seatbelt Not Applicable Cycle helmet: Not a cyclist

Accidents between dates 01/05/2016 and 30/04/2021 (60) months

Selection: Notes:

Selected using Pre-defined Query : ; Refined using Accidents within selected Polygons -HC - RPU Statistics Request ("SJ Newgate Lane East 131")

44170216665 08/06/2017 Time 1100 Vehicles 1 Casualties 1 Slight  
 E:457348 N:104408 First Road: U Road Type Single carriageway  
 Speed limit: 30 Junction Detail: Not within 20m of junction  
 Crossing: Control None Facilities: None within 50m Road surface Dry  
 Daylight Fine without high winds  
 Special Conditions at Site None Carriageway Hazards: None  
 Place accident reported: At scene DfT Special Projects:

Causation

	Factor:	Participant:	Confidence:
1st:	Failed to judge other persons path or speed	Vehicle 1	Possible
2nd:			
3rd:			
4th:			
5th:			
6th:			

V1 (CYCLE) TRAVELLING N ON NEWGATE LANE ON SHARED CYCLE PATH. V1 WAS APPROACHING 4 PEDESTRIANS WHO TRIED TO MAKE WAY, BUT V1 CLIPPED ONE WHILST GOING THROUGH THE GAP CAUSING HIM TO FALL.

Occurred on NEWGATE LANE OUTSIDE HMS COLLINGWOOD, FAREHAM, HAMPSHIRE

Vehicle Reference 1 Pedal Cycle Going ahead other  
 Vehicle movement from S to N No tow / articulation Leaving the main road  
 On main carriageway No skidding, jack-knifing or overturning  
 Location at impact Not at, or within 20M of Jct First impact Offside Hit vehicle:  
 Hit object in road None Off road: None  
 Did not leave carr Age of Driver 81 Male  
 Not hit and run Breath test Not requested  
 Left hand drive: No

Casualty Reference: 1 Vehicle: 1 Age: 81 Male Driver/rider Severity: Slight  
 Not a pupil  
 Seatbelt Not Applicable Cycle helmet: Yes

Accidents between dates 01/05/2016 and 30/04/2021 (60) months

Selection: Notes:

Selected using Pre-defined Query : ; Refined using Accidents within selected Polygons -HC - RPU Statistics Request ("SJ Newgate Lane East 131")

44170218028 09/06/2017 Time 1025 Vehicles 2 Casualties 1 Serious  
 E:457373 N: 104295 First Road: U Road Type Single carriageway  
 Speed limit: 30 Junction Detail: Roundabout Give way or controlled Unclassified  
 Crossing: Control None Facilities: Central reservation Road surface Dry  
 Daylight Fine without high winds  
 Special Conditions at Site None Carriageway Hazards: None  
 Place accident reported: At scene DfT Special Projects:

Causation

	Factor:	Participant:	Confidence:
1st:	Failed to look properly	Vehicle 1	Very Likely
2nd:			
3rd:			
4th:			
5th:			
6th:			

VEH 1 (P/CYCLE) TRAVELLING S ACROSS SPEEDFIELDS PARK TOWARDS CENTRAL ISLAND, INTO PATH OF VEH 2 (CAR) TRAVELLING E ALONG SPEEDFIELDS PARK FROMT RBT.  
 Occurred on SPEEDFIELDS PARK AT JUNCTION WITH NEWGATE LANE, FAREHAM, HAMPSHIRE

Vehicle Reference 1 Pedal Cycle Going ahead other  
 Vehicle movement from N to S No tow / articulation Leaving the main road  
 On main carriageway No skidding, jack-knifing or overturning  
 Location at impact Jct Approach First impact Front Hit vehicle:  
 Hit object in road None Off road: None  
 Did not leave carr Age of Driver 68 Male  
 Not hit and run Breath test Not requested  
 Left hand drive: No

Casualty Reference: 1 Vehicle: 1 Age: 68 Male Driver/rider Severity: Serious  
 Not a pupil  
 Seatbelt Not Applicable Cycle helmet: Yes

Vehicle Reference 2 Car Turning right  
 Vehicle movement from S to E No tow / articulation Leaving the main road  
 On main carriageway No skidding, jack-knifing or overturning  
 Location at impact Jct Approach First impact Nearside Hit vehicle:  
 Hit object in road None Off road: None  
 Did not leave carr Age of Driver 23 Female  
 Not hit and run Breath test Negative  
 Left hand drive: No



Accidents between dates 01/05/2016 and 30/04/2021 (60) months

Selection: Notes:

Selected using Pre-defined Query : ; Refined using Accidents within selected Polygons -HC - RPU Statistics Request ("SJ Newgate Lane East 131")

44170263776 10/07/2017 Time 0646 Vehicles 2 Casualties 1 Serious  
 E:457135 N: 102636 First Road: A 3334 Road Type 1 B 3385  
 Speed limit: 40 Junction Detail: Roundabout Give way or controlled  
 Crossing: Control None Facilities: None within 50m Road surface Dry  
 Daylight Fine without high winds  
 Special Conditions at Site None Carriageway Hazards: None  
 Place accident reported: At scene DfT Special Projects:

Causation

Factor:	Participant:	Confidence:
1st: Failed to look properly	Vehicle 1	Very Likely
2nd:		
3rd:		
4th:		
5th:		
6th:		

VEH 1 (CAR) TRAVELLING N AROUND PEEL COMMON RBT INTENDING EXIT ONTO B3385 NEWGATE LANE BUT CHANGES MIND GOING AROUND RBT DUE TO SLOW TRAFFIC ON B3385 NEWGATE LANE AND COLLIDES WITH VEH 2 (M/CYCLE) TRAVELLING IN SAME DIRECTION FILTERING PAST TRAFFIC.

Occurred on B3334 GOSPORT ROAD AT JUNCTION WITH B3385 NEWGATE LANE, STUBBINGTON, HAMPSHIRE

Vehicle Reference 1 Car Starting  
 Vehicle movement from S to N No tow / articulation Leaving the main road  
 On main carriageway No skidding, jack-knifing or overturning  
 Location at impact Mid Junction - on roundabout or r First impact Offside Hit vehicle:  
 Hit object in road None Off road: None  
 Did not leave carr Age of Driver 32 Male  
 Not hit and run Breath test Negative  
 Left hand drive: No

Vehicle Reference 2 Motorcycle 50cc and under Overtaking stat vehicle O/S  
 Vehicle movement from S to N No tow / articulation Leaving the main road  
 On main carriageway No skidding, jack-knifing or overturning  
 Location at impact Mid Junction - on roundabout or r First impact Front Hit vehicle:  
 Hit object in road None Off road: None  
 Did not leave carr Age of Driver 54 Male  
 Not hit and run Breath test Not applicable  
 Left hand drive: No

Casualty Reference: 1 Vehicle: 2 Age: 54 Male Driver/rider Severity: Serious  
 Not a pupil  
 Seatbelt Not Applicable Cycle helmet: Not a cyclist

Accidents between dates 01/05/2016 and 30/04/2021 (60) months

Selection: Notes:

Selected using Pre-defined Query : ; Refined using Accidents within selected Polygons -HC - RPU Statistics Request ("SJ Newgate Lane East 131")

44170420092 29/10/2017 Time 0100 Vehicles 2 Casualties 2 Serious  
E:457223 N:103984 First Road: B 3385 Road Type Single carriageway  
Speed limit: 30 Junction Detail: Not within 20m of junction  
Crossing: Control None Facilities: None within 50m Road surface Dry  
Darkness: street lights present and lit Fine without high winds  
Special Conditions at Site None Carriageway Hazards: None  
Place accident reported: At scene DfT Special Projects:

Causation

	Factor:	Participant:	Confidence:
1st:	Loss of control	Vehicle 1	Possible
2nd:	Exceeding speed limit	Vehicle 1	Possible
3rd:	Impaired by alcohol	Vehicle 1	
4th:			
5th:			
6th:			

VEH 1 (CAR) TRAVELLING NE ALONG B3385 NEWGATE LANE FOR UNKNOWN REASON COLLIDED WITH ONCOMNG VEH 2 (CAR).

Occurred on B3385 NEWGATE LANE 61 METRES NORTHEAST OF NUMBER 245, FAREHAM, HAMPSHIRE

Vehicle Reference 1 Car Going ahead other  
Vehicle movement from SW to NE No tow / articulation Leaving the main road  
On main carriageway Skidded  
Location at impact Not at, or within 20M of Jct First impact Front Hit vehicle:  
Hit object in road None Off road: Lamp post  
Nearside Age of Driver 23 Male  
Not hit and run Breath test Not applicable  
Left hand drive: No

Casualty Reference: 1 Vehicle: 1 Age: 23 Male Driver/rider Severity: Serious  
Not a pupil  
Seatbelt Not Applicable Cycle helmet: Not a cyclist

Vehicle Reference 2 Car Going ahead other  
Vehicle movement from NE to SW No tow / articulation Leaving the main road  
On main carriageway No skidding, jack-knifing or overturning  
Location at impact Not at, or within 20M of Jct First impact Front Hit vehicle:  
Hit object in road None Off road: Lamp post  
Nearside Age of Driver 18 Male  
Not hit and run Breath test Negative  
Left hand drive: No

Casualty Reference: 2 Vehicle: 2 Age: 18 Male Driver/rider Severity: Slight  
Not a pupil  
Seatbelt Not Applicable Cycle helmet: Not a cyclist

Accidents between dates 01/05/2016 and 30/04/2021 (60) months

Selection: Notes:

Selected using Pre-defined Query : ; Refined using Accidents within selected Polygons -HC - RPU Statistics Request ("SJ Newgate Lane East 131")

44170440411 12/11/2017 Time 0628 Vehicles 2 Casualties 1 Serious  
 E:458081 N: 104244 First Road: A 32 Road Type Single carriageway  
 Speed limit: 40 Junction Detail: T & Stag Jct Automatic traffic signal Unclassified  
 Crossing: Control None Facilities: None within 50m Road surface Wet/Damp  
 Darkness: street lights present and lit Fine without high winds  
 Special Conditions at Site None Carriageway Hazards: None  
 Place accident reported: At scene DfT Special Projects:

Causation

	Factor:	Participant:	Confidence:
1st:	Failed to look properly	Vehicle 1	Very Likely
2nd:	Poor turn or manoeuvre	Vehicle 1	Very Likely
3rd:			
4th:			
5th:			
6th:			

VEH1 (CAR) TRAVELLING SE ON A32 FAREHAM ROAD TURNS RIGHT ONTO WYCH LANE AND COLLIDES WITH VEH2 (M/CYCLE) TRAVELLING NW KNOCKING OFF RIDER.  
 Occurred on A32 FAREHAM ROAD AT JUNCTION WITH WYCH LANE, BRIDGEMARY, HAMPSHIRE.

Vehicle Reference 1 Car Turning right  
 Vehicle movement from NW to SW No tow / articulation Leaving the main road  
 On main carriageway No skidding, jack-knifing or overturning  
 Location at impact Mid Junction - on roundabout or r First impact Nearside Hit vehicle:  
 Hit object in road None Off road: None  
 Did not leave carr Age of Driver 43 Male  
 Not hit and run Breath test Negative  
 Left hand drive: No

Vehicle Reference 2 Motor Cycle over 50 cc and up to 125cc Going ahead other  
 Vehicle movement from SE to NW No tow / articulation Leaving the main road  
 On main carriageway No skidding, jack-knifing or overturning  
 Location at impact Mid Junction - on roundabout or r First impact Front Hit vehicle:  
 Hit object in road None Off road: None  
 Did not leave carr Age of Driver 30 Male  
 Not hit and run Breath test Negative  
 Left hand drive: No

Casualty Reference: 1 Vehicle: 2 Age: 30 Male Driver/rider Severity: Serious  
 Not a pupil  
 Seatbelt Not Applicable Cycle helmet: Not a cyclist

Accidents between dates 01/05/2016 and 30/04/2021 (60) months

Selection:

Selected using Pre-defined Query : ; Refined using Accidents within selected Polygons -HC - RPU Statistics Request ("SJ Newgate Lane East 131")

Notes:

44180023845 19/01/2018 Time 0844 Vehicles 3 Casualties 1 Slight  
 E:457382 N: 104697 First Road: B 3385 Road Type Single carriageway  
 Speed limit: 40 Junction Detail: Roundabout Give way or controlled Unclassified  
 Crossing: Control None Facilities: None within 50m Road surface Dry  
 Daylight Fine without high winds  
 Special Conditions at Site None Carriageway Hazards: None  
 Place accident reported: At scene DfT Special Projects:

Causation

	Factor:	Participant:	Confidence:
1st:	Failed to look properly	Vehicle 1	Very Likely
2nd:	Failed to judge other persons path or speed	Vehicle 1	Very Likely
3rd:			
4th:			
5th:			
6th:			

VEH 1 (CAR) TRAVELLING N ALONG B3385 NEWGATE LANE IN SLOW MOVING TRAFFIC COLLIDED WITH REAR OF VEH 2 (CAR) IN FRONT PUSHING IT INTO REAR OF VEH 3 (CAR) IN FRONT.  
 Occurred on B3385 NEWGATE LANE AT JUNCTION WITH LONGFIELD AVENUE, FAREHAM, HAMPSHIRE

Vehicle Reference 1 Car Going ahead other  
 Vehicle movement from S to N No tow / articulation Leaving the main road  
 On main carriageway No skidding, jack-knifing or overturning  
 Location at impact Cleared junction or waiting/park First impact Front Hit vehicle:  
 Hit object in road None Off road: None  
 Did not leave carr Age of Driver 26 Male  
 Not hit and run Breath test Negative  
 Left hand drive: No

Vehicle Reference 2 Car Going ahead other  
 Vehicle movement from S to N No tow / articulation Leaving the main road  
 On main carriageway No skidding, jack-knifing or overturning  
 Location at impact Cleared junction or waiting/park First impact Back Hit vehicle:  
 Hit object in road None Off road: None  
 Did not leave carr Age of Driver 43 Female  
 Not hit and run Breath test Negative  
 Left hand drive: No

Casualty Reference: 1 Vehicle: 2 Age: 43 Female Driver/rider Severity: Slight  
 Not a pupil  
 Seatbelt Not Applicable Cycle helmet: Not a cyclist

Accidents between dates 01/05/2016 and 30/04/2021 (60) months

**Selection:**

Selected using Pre-defined Query : ; Refined using Accidents within selected Polygons -HC - RPU Statistics Request ("SJ Newgate Lane East 131")

**Notes:**

Vehicle Reference 3 Car Going ahead other  
 Vehicle movement from S to N No tow / articulation Leaving the main road  
 On main carriageway No skidding, jack-knifing or overturning  
 Location at impact Cleared junction or waiting/park First impact Back Hit vehicle:  
 Hit object in road None Off road: None  
 Did not leave carr Age of Driver 45 Female  
 Not hit and run Breath test Negative  
 Left hand drive: No

44180100422 17/03/2018 Time 0629 Vehicles 1 Casualties 1 Serious  
 E:457382 N: 104287 First Road: U Road Type Single carriageway  
 Speed limit: 30 Junction Detail: Roundabout Give way or controlled B 3385  
 Crossing: Control None Facilities: None within 50m Road surface Wet/Damp  
 Daylight Raining without high winds  
 Special Conditions at Site None Carriageway Hazards: None  
 Place accident reported: At scene DfT Special Projects:

Causation

Factor:	Participant:	Confidence:
1st: Slippery road (due to weather)	Vehicle 1	Very Likely
2nd: Sudden braking	Vehicle 1	Very Likely
3rd: Loss of control	Vehicle 1	
4th:		
5th:		
6th:		

VEH 1 (M/CYCLE) TRAVELLING NW ALONG SPEEDFIELDS PARK, APPLIES THE BRAKES AND THE FRONT WHEEL SLID OUT ON THE WET ROAD SURFACE.

Occurred on SPEEDFIELDS PARK AT JUNCTION WITH B3385 NEWGATE LANE, FAREHAM, HAMPSHIRE

Vehicle Reference 1 Motor Cycle over 50 cc and up to 125cc Stopping  
 Vehicle movement from SE to NW No tow / articulation Leaving the main road  
 On main carriageway No skidding, jack-knifing or overturning  
 Location at impact Jct Approach First impact Did not impact Hit vehicle:  
 Hit object in road None Off road: None  
 Did not leave carr Age of Driver 22 Female  
 Not hit and run Breath test Not requested  
 Left hand drive: No

Casualty Reference: 1 Vehicle: 1 Age: 22 Female Driver/rider Severity: Serious  
 Not a pupil  
 Seatbelt Not Applicable Cycle helmet: Not a cyclist

Accidents between dates 01/05/2016 and 30/04/2021 (60) months

Selection: Notes:

Selected using Pre-defined Query : ; Refined using Accidents within selected Polygons -HC - RPU Statistics Request ("SJ Newgate Lane East 131")

44180123383 04/04/2018 Time 1410 Vehicles 2 Casualties 1 Slight  
 E:457926 N: 103989 First Road: U Road Type Single carriageway  
 Speed limit: 30 Junction Detail: T & Stag Jct Give way or controlled Unclassified  
 Crossing: Control None Facilities: None within 50m Road surface Dry  
 Daylight Fine without high winds  
 Special Conditions at Site None Carriageway Hazards: None  
 Place accident reported: Elsewhere DfT Special Projects:

Causation

Factor:	Participant:	Confidence:
1st: Failed to look properly	Vehicle 2	Possible
2nd: Junction overshoot	Vehicle 2	Possible
3rd: Failed to judge other persons path or speed	Vehicle 1	
4th:		
5th:		
6th:		

VEH1 (P/CYCLE) TRAVELLING NW ON WYCH LANE. VEH2 (CAR) TRAVELLING E ON TUKES AVENUE PULLS OUT IN FRONT OF VEH1, KNOCKING THE RIDER OFF.  
 Occurred on WYCH LANE, AT JUNCTION WITH TUKES AVENUE, GOSPORT, HAMPSHIRE.

Vehicle Reference 1 Pedal Cycle Going ahead other  
 Vehicle movement from SE to N No tow / articulation Leaving the main road  
 On main carriageway No skidding, jack-knifing or overturning  
 Location at impact Mid Junction - on roundabout or 1 First impact Nearside Hit vehicle:  
 Hit object in road None Off road: None  
 Did not leave carr Age of Driver 16 Male  
 Not hit and run Breath test Driver not contacted  
 Left hand drive: No

Casualty Reference: 1 Vehicle: 1 Age: 16 Male Driver/rider Severity: Slight  
 Not a pupil  
 Seatbelt Not Applicable Cycle helmet: Yes

Vehicle Reference 2 Car Turning left  
 Vehicle movement from W to N No tow / articulation Leaving the main road  
 On main carriageway No skidding, jack-knifing or overturning  
 Location at impact Mid Junction - on roundabout or 1 First impact Front Hit vehicle:  
 Hit object in road None Off road: None  
 Did not leave carr Age of Driver Male  
 Hit and run Breath test Driver not contacted  
 Left hand drive: No

Accidents between dates 01/05/2016 and 30/04/2021 (60) months

Selection: Notes:

Selected using Pre-defined Query : ; Refined using Accidents  
within selected Polygons -HC - RPU Statistics Request ("SJ  
Newgate Lane East 131")

44180140235 16/04/2018 Time 2219 Vehicles 2 Casualties 1 Slight  
E:458083 N: 104237 First Road: A 32 Road Type Single carriageway  
Speed limit: 40 Junction Detail: T & Stag Jct Automatic traffic signal Unclassified  
Crossing: Control None Facilities: None within 50m Road surface Dry  
Darkness: street lights present and lit Fine without high winds  
Special Conditions at Site None Carriageway Hazards: None  
Place accident reported: At scene DfT Special Projects:

Causation

Factor:	Participant:	Confidence:
1st: Failed to look properly	Vehicle 1	Possible
2nd: Failed to judge other persons path or speed	Vehicle 1	Possible
3rd: Disobeyed automatic traffic signal	Vehicle 1	Possible
4th: Disobeyed automatic traffic signal	Vehicle 2	Possible
5th:		
6th:		

VEH1 (CAR) TRAVELLING SE ALONG FAREHAM ROAD TURNS RIGHT INTO WYCH LANE, WITHOUT GIVING WAY TO VEH2 (M/CYCLE) TRAVELLING NW ALONG FAREHAM ROAD, CAUSING RIDER TO FALL.  
Occurred on A32, FAREHAM ROAD, AT JUNCTION WITH WYCH LANE, FAREHAM, HAMPSHIRE.

Vehicle Reference 1 Car Turning right  
Vehicle movement from NW to SW No tow / articulation Leaving the main road  
On main carriageway No skidding, jack-knifing or overturning  
Location at impact Mid Junction - on roundabout or r First impact Front Hit vehicle:  
Hit object in road None Off road: None  
Did not leave carr Age of Driver 52 Female  
Not hit and run Breath test Negative  
Left hand drive: No

Vehicle Reference 2 Motorcycle over 500cc Going ahead other  
Vehicle movement from SE to NW No tow / articulation Leaving the main road  
On main carriageway No skidding, jack-knifing or overturning  
Location at impact Mid Junction - on roundabout or r First impact Front Hit vehicle:  
Hit object in road None Off road: None  
Did not leave carr Age of Driver 43 Male  
Not hit and run Breath test Not applicable  
Left hand drive: No

Casualty Reference: 1 Vehicle: 2 Age: 43 Male Driver/rider Severity: Slight  
Not a pupil  
Seatbelt Not Applicable Cycle helmet: Not a cyclist



Accidents between dates 01/05/2016 and 30/04/2021 (60) months

Selection: Notes:

Selected using Pre-defined Query : ; Refined using Accidents  
within selected Polygons -HC - RPU Statistics Request ("SJ  
Newgate Lane East 131")

44180141523 17/04/2018 Time 2043 Vehicles 2 Casualties 1 Slight  
E:457208 N:102674 First Road: B 3385 Road Type Single carriageway  
Speed limit: 40 Junction Detail: Roundabout Give way or controlled B 3334  
Crossing: Control None Facilities: None within 50m Road surface Dry  
Darkness: street lighting unknown Fine without high winds  
Special Conditions at Site None Carriageway Hazards: None  
Place accident reported: Elsewhere DfT Special Projects:

Causation

	Factor:	Participant:	Confidence:
1st:	Failed to look properly	Vehicle 2	Very Likely
2nd:	Poor turn or manoeuvre	Vehicle 2	Very Likely
3rd:			
4th:			
5th:			
6th:			

VEH1 (M/CYCLE) TRAVELLING N ONTO NEWGATE LANE EAST ON THE INSIDE LANE WHILE VEH2 (CAR) TRAVELLING N ONTO NEWGATE LANE ON THE OUSIDE LANE. AS THE TWO LANES MERGE INTO ONE, VEH2 HAS COLLIDED WITH VEH1 AND DRIVEN OFF WITHOUT GIVING DETAILS.

Occurred on B3385 NEWGATE LANE EAST, AT JUNCTION WITH B3334 GOSPORT ROAD, FAREHAM, HAMPSHIRE.

Vehicle Reference 1 Motorcycle 50cc and under Going ahead other  
Vehicle movement from S to N No tow / articulation Leaving the main road  
On main carriageway No skidding, jack-knifing or overturning  
Location at impact Cleared junction or waiting/park First impact Offside Hit vehicle:  
Hit object in road None Off road: None  
Did not leave carr Age of Driver 16 Male  
Not hit and run Breath test Not requested  
Left hand drive: No

Casualty Reference: 1 Vehicle: 1 Age: 16 Male Driver/rider Severity: Slight  
Not a pupil  
Seatbelt Not Applicable Cycle helmet: Not a cyclist

Vehicle Reference 2 Car Changing lane to left  
Vehicle movement from S to N No tow / articulation Leaving the main road  
On main carriageway No skidding, jack-knifing or overturning  
Location at impact Cleared junction or waiting/park First impact Nearside Hit vehicle:  
Hit object in road None Off road: None  
Did not leave carr Age of Driver Not traced  
Not hit and run Breath test Driver not contacted  
Left hand drive: No

Accidents between dates 01/05/2016 and 30/04/2021 (60) months

Selection: Notes:

Selected using Pre-defined Query : ; Refined using Accidents within selected Polygons -HC - RPU Statistics Request ("SJ Newgate Lane East 131")

44180214710 09/06/2018 Time 1247 Vehicles 2 Casualties 3 Serious  
 E:457202 N:103495 First Road: B 3385 Road Type Single carriageway  
 Speed limit: 40 Junction Detail: T & Stag Jct Give way or controlled Unclassified  
 Crossing: Control None Facilities: None within 50m Road surface Dry  
 Daylight Fine without high winds  
 Special Conditions at Site None Carriageway Hazards: None  
 Place accident reported: At scene DfT Special Projects:

Causation

	Factor:	Participant:	Confidence:
1st:	Junction restart	Vehicle 1	Very Likely
2nd:	Poor turn or manoeuvre	Vehicle 1	Very Likely
3rd:	Failed to look properly	Vehicle 1	Very Likely
4th:	Failed to judge other persons path or speed	Vehicle 1	Very Likely
5th:	Careless/Reckless/In a hurry	Vehicle 1	Very Likely
6th:	Exceeding speed limit	Vehicle 2	Very Likely

VEH1 (CAR) TRAVELLING E ALONG OLD NEWGATE LANE TURNED RIGHT ONTO B3385 NEWGATE LANE AND COLLIDED WITH VEH2 (M/CYCLE) TRAVELLING N ALONG B3385 NEWGATE LANE. PILLION PASSENGER IS THROWN OFF VEH2.

Occurred on B3385 NEWGATE LANE AT JUNCTION WITH OLD NEWGATE LANE, PEEL COMMON, HAMPSHIRE.

Vehicle Reference 1 Car Turning right  
 Vehicle movement from W to S No tow / articulation Leaving the main road  
 On main carriageway No skidding, jack-knifing or overturning  
 Location at impact Mid Junction - on roundabout or T First impact Offside Hit vehicle:  
 Hit object in road None Off road: None  
 Did not leave carr Age of Driver 18 Female  
 Not hit and run Breath test Negative  
 Left hand drive: No

Casualty Reference: 1 Vehicle: 1 Age: 18 Female Driver/rider Severity: Slight  
 Not a pupil  
 Seatbelt Not Applicable Cycle helmet: Not a cyclist

Accidents between dates 01/05/2016 and 30/04/2021 (60) months

Selection: Notes:

Selected using Pre-defined Query : ; Refined using Accidents within selected Polygons -HC - RPU Statistics Request ("SJ Newgate Lane East 131")

Vehicle Reference 2 Motorcycle - unknown cc Going ahead other  
 Vehicle movement from S to N No tow / articulation Leaving the main road  
 On main carriageway No skidding, jack-knifing or overturning  
 Location at impact Mid Junction - on roundabout or r First impact Front Hit vehicle:  
 Hit object in road None Off road: None  
 Did not leave carr Age of Driver 24 Male  
 Not hit and run Breath test Negative  
 Left hand drive: No

Casualty Reference: 2 Vehicle: 2 Age: 24 Male Driver/rider Severity: Slight  
 Not a pupil  
 Seatbelt Not Applicable Cycle helmet: Not a cyclist

Casualty Reference: 3 Vehicle: 2 Age: 53 Female Passenger Severity: Serious  
 Not a pupil  
 Seatbelt Not Applicable Cycle helmet: Not a cyclist

Not car passenger

Accidents between dates 01/05/2016 and 30/04/2021 (60) months

Selection: Notes:

Selected using Pre-defined Query : ; Refined using Accidents within selected Polygons -HC - RPU Statistics Request ("SJ Newgate Lane East 131")

44180219134 12/06/2018 Time 1543 Vehicles 3 Casualties 2 Slight  
 E:457403 N:104734 First Road: B 3385 Road Type Single carriageway  
 Speed limit: 40 Junction Detail: Not within 20m of junction  
 Crossing: Control None Facilities: Central reservation Road surface Dry  
 Daylight Fine without high winds  
 Special Conditions at Site None Carriageway Hazards: None  
 Place accident reported: At scene DfT Special Projects:

Causation

	Factor:	Participant:	Confidence:
1st:	Defective brakes	Vehicle 1	Possible
2nd:			
3rd:			
4th:			
5th:			
6th:			

VEH1 (CAR) TRAVELLING S ALONG B3385 NEWGATE LANE FAILS TO BRAKE FOR TRAFFIC AHEAD AND COLLIDES WITH REAR OF VEH2 (CAR) IN FRONT, PUSHING IT FORWARD INTO THE REAR OF VEH3 (CAR) IN FRONT.

Occurred on B3385 NEWGATE LANE, 50 METERS N OF JUNCTION WITH DAVIS WAY, FAREHAM, HAMPSHIRE.

Vehicle Reference 1 Car Stopping  
 Vehicle movement from N to S No tow / articulation Leaving the main road  
 On main carriageway No skidding, jack-knifing or overturning  
 Location at impact Not at, or within 20M of Jct First impact Front Hit vehicle:  
 Hit object in road None Off road: None  
 Did not leave carr Age of Driver 23 Male  
 Not hit and run Breath test Negative  
 Left hand drive: No

Vehicle Reference 2 Car Stopping  
 Vehicle movement from N to S No tow / articulation Leaving the main road  
 On main carriageway No skidding, jack-knifing or overturning  
 Location at impact Not at, or within 20M of Jct First impact Back Hit vehicle:  
 Hit object in road None Off road: None  
 Did not leave carr Age of Driver 57 Female  
 Not hit and run Breath test Negative  
 Left hand drive: No

Accidents between dates 01/05/2016 and 30/04/2021 (60) months

Selection: Notes:

Selected using Pre-defined Query : ; Refined using Accidents  
within selected Polygons -HC - RPU Statistics Request ("SJ  
Newgate Lane East 131")

Vehicle Reference 3 Car Stopping  
Vehicle movement from N to S No tow / articulation Leaving the main road  
On main carriageway No skidding, jack-knifing or overturning  
Location at impact Not at, or within 20M of Jct First impact Back Hit vehicle:  
Hit object in road None Off road: None  
Did not leave carr Age of Driver 71 Male  
Not hit and run Breath test Negative  
Left hand drive: No

Casualty Reference: 1 Vehicle: 3 Age: 71 Male Driver/rider Severity: Slight  
Not a pupil  
Seatbelt Not Applicable Cycle helmet: Not a cyclist

Casualty Reference: 2 Vehicle: 3 Age: 69 Female Passenger Severity: Slight  
Not a pupil  
Seatbelt Not Applicable Cycle helmet: Not a cyclist

Front seat

Accidents between dates 01/05/2016 and 30/04/2021 (60) months

Selection: Notes:

Selected using Pre-defined Query : ; Refined using Accidents  
within selected Polygons -HC - RPU Statistics Request ("SJ  
Newgate Lane East 131")

44180331646 02/09/2018 Time 0326 Vehicles 1 Casualties 1 Slight  
E:457389 N:104689 First Road: B 3384 Road Type Single carriageway  
Speed limit: 40 Junction Detail: Roundabout Give way or controlled Unclassified  
Crossing: Control None Facilities: Central reservation Road surface Dry  
Darkness: street lights present and lit Fine without high winds  
Special Conditions at Site None Carriageway Hazards: None  
Place accident reported: At scene DfT Special Projects:

Causation

	Factor:	Participant:	Confidence:
1st:	Fatigue	Vehicle 1	Very Likely
2nd:			
3rd:			
4th:			
5th:			
6th:			

VEH1 (CAR) TRAVELLING S ALONG B3384 NEWGATE LANE LOSES CONTROL ON APPROACH TO  
ROUNDAABOUT AND COLIDES WITH A LAMP POST ON THE NEARSIDE.  
Occurred on B3384 NEWGATE LANE AT JUNCTION WITH DAVIS WAY, FAREHAM, HAMPSHIRE.

Vehicle Reference 1 Car Going ahead other  
Vehicle movement from N to S No tow / articulation Leaving the main road  
On main carriageway No skidding, jack-knifing or overturning  
Location at impact Jct Approach First impact Front Hit vehicle:  
Hit object in road None Off road: Lamp post  
Nearside Age of Driver 40 Male  
Not hit and run Breath test Negative  
Left hand drive: No

Casualty Reference: 1 Vehicle: 1 Age: 40 Male Driver/rider Severity: Slight  
Not a pupil  
Seatbelt Not Applicable Cycle helmet: Not a cyclist

Accidents between dates 01/05/2016 and 30/04/2021 (60) months

Selection: Notes:

Selected using Pre-defined Query : ; Refined using Accidents within selected Polygons -HC - RPU Statistics Request ("SJ Newgate Lane East 131")

44180391285 17/10/2018 Time 1921 Vehicles 2 Casualties 1 Slight  
 E:457374 N: 104435 First Road: B 3385 Road Type Single carriageway  
 Speed limit: 40 Junction Detail: T & Stag Jct Give way or controlled Unclassified  
 Crossing: Control None Facilities: Central reservation Road surface Dry  
 Darkness: street lights present and lit Fine without high winds  
 Special Conditions at Site None Carriageway Hazards: None  
 Place accident reported: At scene DfT Special Projects:

Causation

	Factor:	Participant:	Confidence:
1st:	Failed to look properly	Vehicle 2	Possible
2nd:	Cyclist wearing dark clothing at night	Vehicle 1	Possible
3rd:	Failed to judge other persons path or speed	Vehicle 1	
4th:			
5th:			
6th:			

VEH1 (P/CYCLE) TRAVELLING S ALONG B3385 NEWGATE LANE ON THE CYCLE PATH ON THE EAST PAVEMENT. VEH1 CROSSES FRANKPORT WAY AND COLLIDES WITH VEH2 (CAR) TRAVELLING W ALONG FRANKPORT WAY.

Occurred on B3385 NEWGATE LANE AT JUNCTION WITH FRANKPORT WAY, FAREHAM, HAMPSHIRE.

Vehicle Reference 1 Pedal Cycle Going ahead other  
 Vehicle movement from N to S No tow / articulation Leaving the main road  
 On main carriageway No skidding, jack-knifing or overturning  
 Location at impact Mid Junction - on roundabout or 1 First impact Nearside Hit vehicle:  
 Hit object in road None Off road: None  
 Did not leave carr Age of Driver 58 Male  
 Not hit and run Breath test Not applicable  
 Left hand drive: No

Casualty Reference: 1 Vehicle: 1 Age: 58 Male Driver/rider Severity: Slight  
 Not a pupil  
 Seatbelt Not Applicable Cycle helmet: Yes

Vehicle Reference 2 Car Going ahead other  
 Vehicle movement from E to W No tow / articulation Leaving the main road  
 On main carriageway No skidding, jack-knifing or overturning  
 Location at impact Mid Junction - on roundabout or 1 First impact Front Hit vehicle:  
 Hit object in road None Off road: None  
 Did not leave carr Age of Driver 22 Male  
 Not hit and run Breath test Negative  
 Left hand drive: No

Accidents between dates 01/05/2016 and 30/04/2021 (60) months

Selection: Notes:

Selected using Pre-defined Query : ; Refined using Accidents within selected Polygons -HC - RPU Statistics Request ("SJ Newgate Lane East 131")

44180416505 04/11/2018 Time 1340 Vehicles 2 Casualties 1 Slight  
 E:457812 N:103126 First Road: U Road Type Single carriageway  
 Speed limit: 30 Junction Detail: Crossroads Give way or controlled Unclassified  
 Crossing: Control None Facilities: None within 50m Road surface Dry  
 Daylight Fine without high winds  
 Special Conditions at Site None Carriageway Hazards: None  
 Place accident reported: Elsewhere DfT Special Projects:

Causation

Factor:	Participant:	Confidence:
1st: Failed to look properly	Vehicle 1	Very Likely
2nd:		
3rd:		
4th:		
5th:		
6th:		

VEH2 (P/CYCLE) TRAVELLING E ALONG BROOKERS LANE STOPS AT GIVE WAY LINES AT JUNCTION WITH CARISBROOKE ROAD. VEH1 (CAR) TRAVELLING E ALONG BROOKERS LANE MAKES CONTACT WITH THE REAR OF VEH2, CAUSING RIDER TO FALL.

Occurred on BROOKERS LANE AT JUNCTION WITH CARISBROOKE ROAD, GOSPORT, HAMPSHIRE.

Vehicle Reference 1 Car Stopping  
 Vehicle movement from W to E No tow / articulation Leaving the main road  
 On main carriageway No skidding, jack-knifing or overturning  
 Location at impact Jct Approach First impact Front Hit vehicle:  
 Hit object in road None Off road: None  
 Did not leave carr Age of Driver 25 Male  
 Not hit and run Breath test Driver not contacted  
 Left hand drive: No

Vehicle Reference 2 Pedal Cycle Stopping  
 Vehicle movement from W to E No tow / articulation Leaving the main road  
 On main carriageway No skidding, jack-knifing or overturning  
 Location at impact Jct Approach First impact Back Hit vehicle:  
 Hit object in road None Off road: None  
 Did not leave carr Age of Driver 45 Male  
 Not hit and run Breath test Not applicable  
 Left hand drive: No

Casualty Reference: 1 Vehicle: 2 Age: 45 Male Driver/rider Severity: Slight  
 Not a pupil  
 Seatbelt Not Applicable Cycle helmet: Yes



Accidents between dates 01/05/2016 and 30/04/2021 (60) months

Selection: Notes:

Selected using Pre-defined Query : ; Refined using Accidents within selected Polygons -HC - RPU Statistics Request ("SJ Newgate Lane East 131")

44180417495 06/11/2018 Time 1520 Vehicles 2 Casualties 1 Serious  
 E:457161 N: 102655 First Road: B 3385 Road Type 1  
 Speed limit: 30 Junction Detail: Roundabout Give way or controlled B 3334  
 Crossing: Control None Facilities: None within 50m Road surface Dry  
 Daylight Fine without high winds  
 Special Conditions at Site None Carriageway Hazards: None  
 Place accident reported: At scene DfT Special Projects:

Causation

	Factor:	Participant:	Confidence:
1st:	Inexperienced or learner driver/rider	Vehicle 2	Very Likely
2nd:	Failed to look properly	Vehicle 2	Very Likely
3rd:	Exceeding speed limit	Vehicle 2	
4th:			
5th:			
6th:			

VEH 2 (M/CYCLE) TRAVELLING E AROUND PEEL COMMON RBT AND DUE TO SPEED, INEXPERIENCE OF RIDER AND LACK OF PLANNING FAILS TO STOP IN TIME AND COLLIDES WITH THE REAR OF VEH 1 (VAN) TRAVELLING SAME WAY.

Occurred on B3385 NEWGATE LANE AT JUNCTION WITH B3334 ROWNER ROAD, FAREHAM, HAMPSHIRE

Vehicle Reference 1 Van or Goods 3.5 tonnes mgw and under Stopping  
 Vehicle movement from W to E No tow / articulation Leaving the main road  
 On main carriageway No skidding, jack-knifing or overturning  
 Location at impact Mid Junction - on roundabout or r First impact Back Hit vehicle:  
 Hit object in road None Off road: None  
 Did not leave carr Age of Driver 30 Male  
 Not hit and run Breath test Negative  
 Left hand drive: No

Vehicle Reference 2 Motorcycle 50cc and under Going ahead other  
 Vehicle movement from W to E No tow / articulation Leaving the main road  
 On main carriageway No skidding, jack-knifing or overturning  
 Location at impact Mid Junction - on roundabout or r First impact Front Hit vehicle:  
 Hit object in road None Off road: None  
 Did not leave carr Age of Driver 16 Male  
 Not hit and run Breath test Negative  
 Left hand drive: No

Casualty Reference: 1 Vehicle: 2 Age: 16 Male Driver/rider Severity: Serious  
 Not a pupil  
 Seatbelt Not Applicable Cycle helmet: Not a cyclist

Accidents between dates 01/05/2016 and 30/04/2021 (60) months

Selection: Notes:

Selected using Pre-defined Query : ; Refined using Accidents  
within selected Polygons -HC - RPU Statistics Request ("SJ  
Newgate Lane East 131")

44180438754 23/11/2018 Time 0657 Vehicles 2 Casualties 1 Serious  
E:457285 N:104099 First Road: B 3385 Road Type Single carriageway  
Speed limit: 30 Junction Detail: T & Stag Jct Automatic traffic signal Unclassified  
Crossing: Control None Facilities: Ped. phase at traffic signal junction Road surface Dry  
Darkness: street lighting unknown Fine without high winds  
Special Conditions at Site None Carriageway Hazards: None  
Place accident reported: At scene DfT Special Projects:

Causation

	Factor:	Participant:	Confidence:
1st:	Failed to look properly	Vehicle 1	Possible
2nd:	Failed to look properly	Vehicle 2	Possible
3rd:			
4th:			
5th:			
6th:			

VEH1 (CAR) TRAVELLING SW ALONG B3385 NEWGATE LANE COLLIDES WITH VEH2 (P/CYCLE)  
TRAVELLING W ACROSS B3385 NEWGATE LANE ON THE TOUCAN CROSSING.  
Occurred on B3385 NEWGATE LANE, AT JUNCTION WITH HMS COLLINGWOOD, FAREHAM, HAMPSHIRE.

Vehicle Reference 1 Car Going ahead other  
Vehicle movement from NE to SW No tow / articulation Leaving the main road  
On main carriageway No skidding, jack-knifing or overturning  
Location at impact Mid Junction - on roundabout or r First impact Front Hit vehicle:  
Hit object in road None Off road: None  
Did not leave carr Age of Driver 27 Female  
Not hit and run Breath test Negative  
Left hand drive: No

Vehicle Reference 2 Pedal Cycle Going ahead other  
Vehicle movement from E to W No tow / articulation Leaving the main road  
On main carriageway No skidding, jack-knifing or overturning  
Location at impact Mid Junction - on roundabout or r First impact Offside Hit vehicle:  
Hit object in road None Off road: None  
Did not leave carr Age of Driver 54 Male  
Not hit and run Breath test Not applicable  
Left hand drive: No

Casualty Reference: 1 Vehicle: 2 Age: 54 Male Driver/rider Severity: Serious  
Not a pupil  
Seatbelt Not Applicable Cycle helmet: Yes

Accidents between dates 01/05/2016 and 30/04/2021 (60) months

Selection: Notes:

Selected using Pre-defined Query : ; Refined using Accidents within selected Polygons -HC - RPU Statistics Request ("SJ Newgate Lane East 131")

44180465898 14/12/2018 Time 2345 Vehicles 1 Casualties 1 Serious  
 E:457648 N: 103723 First Road: U Road Type Single carriageway  
 Speed limit: 30 Junction Detail: Not within 20m of junction  
 Crossing: Control None Facilities: None within 50m Road surface Dry  
 Darkness: street lights present and lit Fine without high winds  
 Special Conditions at Site None Carriageway Hazards: None  
 Place accident reported: At scene DfT Special Projects:

Causation

Factor:	Participant:	Confidence:
1st: Impaired by alcohol	Casualty 1	Very Likely
2nd:		
3rd:		
4th:		
5th:		
6th:		

CAS1 (PEDESTRIAN) WAS TRAVELLING SW ALONG THE WESTERN PAVEMENT ON TUKES AVENUE. CAS1 WALKED INTO THE ROAD TRAVELLING W AND HIT THE OFFSIDE OF A VEH1 (TAXI).  
 Occurred on TUKES AVENUE, 27 METERS N OF JUNCTION WITH KENT ROAD, GOSPORT, HAMPSHIRE.

Vehicle Reference 1 Taxi/Private hire car Going ahead other  
 Vehicle movement from NE to SW No tow / articulation Leaving the main road  
 On main carriageway No skidding, jack-knifing or overturning  
 Location at impact Not at, or within 20M of Jct First impact Offside Hit vehicle:  
 Hit object in road None Off road: None  
 Did not leave carr Age of Driver 35 Male  
 Not hit and run Breath test Negative  
 Left hand drive: No

Casualty Reference: 1 Vehicle: 1 Age: 66 Male Pedestrian Severity: Serious  
 Not a pupil  
 Seatbelt Not Applicable Cycle helmet: Not a cyclist  
 In carr elsewhere E bound  
 Driver's offside

Accidents between dates 01/05/2016 and 30/04/2021 (60) months

Selection: Notes:

Selected using Pre-defined Query : ; Refined using Accidents within selected Polygons -HC - RPU Statistics Request ("SJ Newgate Lane East 131")

44190020691 17/01/2019 Time 2100 Vehicles 2 Casualties 2 Slight  
 E:458081 N:104241 First Road: A 32 Road Type Single carriageway  
 Speed limit: 40 Junction Detail: T & Stag Jct Automatic traffic signal Unclassified  
 Crossing: Control None Facilities: None within 50m Road surface Dry  
 Darkness: street lights present and lit Fine without high winds  
 Special Conditions at Site None Carriageway Hazards: None  
 Place accident reported: At scene DfT Special Projects:

Causation

	Factor:	Participant:	Confidence:
1st:	Failed to judge other persons path or speed	Vehicle 1	Possible
2nd:	Failed to judge other persons path or speed	Vehicle 2	Possible
3rd:			
4th:			
5th:			
6th:			

VEH 1 (CAR) TRAVELLING SE ALONG A32 FAREHAM ROAD ENTERS FILTER LANE AND TURNS RIGHT INTO WYCH LANE ACROSS THE PATH OF VEH 2 (CAR) TRAVELLING IN THE OPPOSITE DIRECTION AND COLLIDES

Occurred on A32 FAREHAM ROAD AT JUNCTION WITH WYCH LANE, GOSPORT, HAMPSHIRE

Vehicle Reference 1 Car Turning right  
 Vehicle movement from NW to SW No tow / articulation Leaving the main road  
 On main carriageway No skidding, jack-knifing or overturning  
 Location at impact Mid Junction - on roundabout or r First impact Front Hit vehicle:  
 Hit object in road None Off road: None  
 Did not leave carr Age of Driver 36 Female  
 Not hit and run Breath test Negative  
 Left hand drive: No

Casualty Reference: 1 Vehicle: 1 Age: 36 Female Driver/rider Severity: Slight  
 Not a pupil  
 Seatbelt Not Applicable Cycle helmet: Not a cyclist

Casualty Reference: 2 Vehicle: 1 Age: 42 Male Passenger Severity: Slight  
 Not a pupil  
 Seatbelt Not Applicable Cycle helmet: Not a cyclist

Front seat

Vehicle Reference 2 Car Going ahead other  
 Vehicle movement from SE to NW No tow / articulation Leaving the main road  
 On main carriageway No skidding, jack-knifing or overturning  
 Location at impact Mid Junction - on roundabout or r First impact Front Hit vehicle:  
 Hit object in road None Off road: None  
 Did not leave carr Age of Driver 20 Female  
 Not hit and run Breath test Negative  
 Left hand drive: No

Accidents between dates 01/05/2016 and 30/04/2021 (60) months

Selection: Notes:

Selected using Pre-defined Query : ; Refined using Accidents  
within selected Polygons -HC - RPU Statistics Request ("SJ  
Newgate Lane East 131")

44190066925 24/02/2019 Time 1520 Vehicles 2 Casualties 3 Slight  
E:457304 N:104200 First Road: B 3385 Road Type Single carriageway  
Speed limit: 40 Junction Detail: T & Stag Jct Give way or controlled Unclassified  
Crossing: Control None Facilities: None within 50m Road surface Dry  
Daylight Fine without high winds  
Special Conditions at Site None Carriageway Hazards: None  
Place accident reported: At scene DfT Special Projects:

Causation

	Factor:	Participant:	Confidence:
1st:	Failed to look properly	Vehicle 1	Possible
2nd:			
3rd:			
4th:			
5th:			
6th:			

VEH 1 (CAR) TRAVELLING N ALONG B3385 NEWGATE LANE AND COLLIDES WITH THE REAR OF VEH 2 (CAR) SLOWING

Occurred on B3385 NEWGATE LANE AT JUNCTION WITH SPEEDFIELDS PARK ROAD, FAREHAM, HAMPSHIRE

Vehicle Reference 1 Car Going ahead other  
Vehicle movement from S to N No tow / articulation Leaving the main road  
On main carriageway No skidding, jack-knifing or overturning  
Location at impact Cleared junction or waiting/park First impact Front Hit vehicle:  
Hit object in road None Off road: None  
Did not leave carr Age of Driver 19 Male  
Not hit and run Breath test Negative  
Left hand drive: No

Casualty Reference: 1 Vehicle: 1 Age: 19 Male Driver/rider Severity: Slight  
Not a pupil  
Seatbelt Not Applicable Cycle helmet: Not a cyclist

Accidents between dates 01/05/2016 and 30/04/2021 (60) months

Selection: Notes:

Selected using Pre-defined Query : ; Refined using Accidents within selected Polygons -HC - RPU Statistics Request ("SJ Newgate Lane East 131")

Vehicle Reference 2 Car Going ahead other  
 Vehicle movement from S to N No tow / articulation Leaving the main road  
 On main carriageway No skidding, jack-knifing or overturning  
 Location at impact Cleared junction or waiting/park First impact Back Hit vehicle:  
 Hit object in road None Off road: None  
 Did not leave carr Age of Driver 71 Male  
 Not hit and run Breath test Negative  
 Left hand drive: No

Casualty Reference: 2 Vehicle: 2 Age: 71 Male Driver/rider Severity: Slight  
 Not a pupil  
 Seatbelt Not Applicable Cycle helmet: Not a cyclist

Casualty Reference: 3 Vehicle: 2 Age: 55 Female Passenger Severity: Slight  
 Not a pupil  
 Seatbelt Not Applicable Cycle helmet: Not a cyclist

Front seat

Accidents between dates 01/05/2016 and 30/04/2021 (60) months

Selection: Notes:

Selected using Pre-defined Query : ; Refined using Accidents within selected Polygons -HC - RPU Statistics Request ("SJ Newgate Lane East 131")

44190066915 24/02/2019 Time 1407 Vehicles 5 Casualties 1 Slight  
 E:457266 N:104091 First Road: B 3385 Road Type Single carriageway  
 Speed limit: 40 Junction Detail: T & Stag Jct Automatic traffic signal Unclassified  
 Crossing: Control None Facilities: None within 50m Road surface Dry  
 Daylight Fine without high winds  
 Special Conditions at Site None Carriageway Hazards: None  
 Place accident reported: At scene DfT Special Projects:

Causation

Factor:	Participant:	Confidence:
1st: Failed to look properly	Vehicle 1	Very Likely
2nd: Failed to judge other persons path or speed	Vehicle 1	Very Likely
3rd: Distraction in vehicle	Vehicle 1	
4th:		
5th:		
6th:		

VEH 1 (CAR) TRAVELLING NE ALONG B3385 NEWGATE LANE, FAILS TO REACT TO STATIONARY TRAFFIC HEAD AND COLLIDES WITH FOUR VEH'S - VEH 2 (CAR), VEH 3 (CAR), VEH 4 (CAR) AND VEH 5 (CAR) STATIONARY AT TRAFFIC LIGHTS.

Occurred on B3385 NEWGATE LANE, AT JUNCTION WITH HMS COLLINGWOOD, FAREHAM, HAMPSHIRE.

Vehicle Reference 1 Car Going ahead other  
 Vehicle movement from SW to NE No tow / articulation Leaving the main road  
 On main carriageway No skidding, jack-knifing or overturning  
 Location at impact Jct Approach First impact Nearside Hit vehicle:  
 Hit object in road None Off road: None  
 Nearside Age of Driver 37 Female  
 Not hit and run Breath test Negative  
 Left hand drive: No

Casualty Reference: 1 Vehicle: 1 Age: 37 Female Driver/rider Severity: Slight  
 Not a pupil  
 Seatbelt Not Applicable Cycle helmet: Not a cyclist

Vehicle Reference 2 Car Going ahead but held up  
 Vehicle movement from SW to NE No tow / articulation Leaving the main road  
 On main carriageway No skidding, jack-knifing or overturning  
 Location at impact Jct Approach First impact Offside Hit vehicle:  
 Hit object in road None Off road: None  
 Did not leave carr Age of Driver 47 Male  
 Not hit and run Breath test Negative  
 Left hand drive: No

Accidents between dates 01/05/2016 and 30/04/2021 (60) months

**Selection:**

Selected using Pre-defined Query : ; Refined using Accidents within selected Polygons -HC - RPU Statistics Request ("SJ Newgate Lane East 131")

**Notes:**

Vehicle Reference 3 Car Going ahead but held up  
 Vehicle movement from SW to NE No tow / articulation Leaving the main road  
 On main carriageway No skidding, jack-knifing or overturning  
 Location at impact Jct Approach First impact Offside Hit vehicle:  
 Hit object in road None Off road: None  
 Did not leave carr Age of Driver 39 Male  
 Not hit and run Breath test Negative  
 Left hand drive: No

Vehicle Reference 4 Car Going ahead but held up  
 Vehicle movement from SW to NE No tow / articulation Leaving the main road  
 On main carriageway No skidding, jack-knifing or overturning  
 Location at impact Jct Approach First impact Back Hit vehicle:  
 Hit object in road None Off road: None  
 Did not leave carr Age of Driver 33 Male  
 Not hit and run Breath test Negative  
 Left hand drive: No

Vehicle Reference 5 Car Going ahead but held up  
 Vehicle movement from SW to NE No tow / articulation Leaving the main road  
 On main carriageway No skidding, jack-knifing or overturning  
 Location at impact Jct Approach First impact Back Hit vehicle:  
 Hit object in road None Off road: None  
 Did not leave carr Age of Driver 69 Male  
 Not hit and run Breath test Negative  
 Left hand drive: No



Accidents between dates 01/05/2016 and 30/04/2021 (60) months

Selection: Notes:

Selected using Pre-defined Query : ; Refined using Accidents within selected Polygons -HC - RPU Statistics Request ("SJ Newgate Lane East 131")

44190067512 25/02/2019 Time 0810 Vehicles 1 Casualties 1 Slight  
 E:457376 N:104475 First Road: B 3385 Road Type Single carriageway  
 Speed limit: 30 Junction Detail: T & Stag Jct Give way or controlled Unclassified  
 Crossing: Control None Facilities: None within 50m Road surface Dry  
 Daylight Fine without high winds  
 Special Conditions at Site None Carriageway Hazards: None  
 Place accident reported: At scene DfT Special Projects:

Causation

	Factor:	Participant:	Confidence:
1st:	Failed to look properly	Casualty 1	Very Likely
2nd:			
3rd:			
4th:			
5th:			
6th:			

CAS 1 (PEDESTRIAN) TRAVELLING W ACROSS B3385 NEWGATE LANE STEPS INTO THE CARRIAGEWAY ACROSS THE PATH OF VEH 1 (AMBULANCE) TRAVELLING N ALONG B3385 NEWGATE LANE ON EMERGENCY CALL AND COLLIDES

Occurred on B3385 NEWGATE LANE AT JUNCTION WITH FRANKFORT WAY, FAREHAM, HAMPSHIRE

Vehicle Reference 1 Other Vehicle Changing lane to right  
 Vehicle movement from S to N No tow / articulation Leaving the main road  
 On main carriageway No skidding, jack-knifing or overturning  
 Location at impact Cleared junction or waiting/park First impact Offside Hit vehicle:  
 Hit object in road None Off road: None  
 Did not leave carr Age of Driver 47 Male  
 Not hit and run Breath test Negative  
 Left hand drive: No

Casualty Reference: 1 Vehicle: 1 Age: 30 Male Pedestrian Severity: Slight  
 Not a pupil  
 Seatbelt Not Applicable Cycle helmet: Not a cyclist  
 In cent carr W bound  
 Driver's offside

Accidents between dates 01/05/2016 and 30/04/2021 (60) months

Selection: Notes:

Selected using Pre-defined Query : ; Refined using Accidents within selected Polygons -HC - RPU Statistics Request ("SJ Newgate Lane East 131")

44190254555 21/07/2019 Time 0048 Vehicles 1 Casualties 1 Slight  
 E:457320 N: 103036 First Road: U Road Type Single carriageway  
 Speed limit: 40 Junction Detail: Not within 20m of junction  
 Crossing: Control None Facilities: Central reservation Road surface Dry  
 Darkness: no street lighting Fine without high winds  
 Special Conditions at Site None Carriageway Hazards: None  
 Place accident reported: At scene DfT Special Projects:

Causation

Factor:	Participant:	Confidence:
1st: Impaired by alcohol	Casualty 1	Very Likely
2nd: Dangerous action in carriageway	Casualty 1	Very Likely
3rd: Road layout (eg bend, hill crest)	Vehicle 1	
4th:		
5th:		
6th:		

VEH 1 (CAR) TRAVELLING S ALONG NEWGATE LANE EAST COLLIDED WITH CAS 1 (PEDESTRIAN) TRAVELLING E ACROSS NEWGATE LANE EAST. CAS 1 WAS SLIGHTLY INTOXICATED AND MESSING AROUND WITH FRIENDS WHILE CROSSING THE ROAD AND STEPPED OUT INTO PATH OF VEH 1. Occurred on NEWGATE LANE EAST OUTSIDE WOODCOTE LANE PATH, FAREHAM, HAMPSHIRE

Vehicle Reference 1 Car Going ahead other  
 Vehicle movement from N to SW No tow / articulation Leaving the main road  
 On main carriageway No skidding, jack-knifing or overturning  
 Location at impact Not at, or within 20M of Jct First impact Did not impact Hit vehicle:  
 Hit object in road None Off road: None  
 Did not leave carr Age of Driver 24 Male  
 Not hit and run Breath test Negative  
 Left hand drive: No

Casualty Reference: 1 Vehicle: 1 Age: 15 Female Pedestrian Severity: Slight  
 Not a pupil  
 Seatbelt Not Applicable Cycle helmet: Not a cyclist  
 On Ped Crossing E bound  
 Driver's offside

Accidents between dates 01/05/2016 and 30/04/2021 (60) months

Selection: Notes:

Selected using Pre-defined Query : ; Refined using Accidents within selected Polygons -HC - RPU Statistics Request ("SJ Newgate Lane East 131")

44190388133 29/10/2019 Time 1717 Vehicles 2 Casualties 1 Slight  
 E:457235 N:102855 First Road: B 3385 Road Type Single carriageway  
 Speed limit: 40 Junction Detail: Not within 20m of junction  
 Crossing: Control None Facilities: None within 50m Road surface Wet/Damp  
 Daylight Fine without high winds  
 Special Conditions at Site None Carriageway Hazards: None  
 Place accident reported: At scene DfT Special Projects:

Causation

	Factor:	Participant:	Confidence:
1st:	Failed to look properly	Vehicle 1	Very Likely
2nd:	Failed to judge other persons path or speed	Vehicle 1	Very Likely
3rd:			
4th:			
5th:			
6th:			

VEH 1 (CAR) TRAVELLING N ALONG NEWGATE LANE EAST BEHIND VEH 2 (M/CYCLE) TRAVELLING N ALONG NEWGATE LANE EAST. BOTH MOVE OVER TO ALLOW AMBULANCE TO PASS AND VEH 1 COLLIDES WITH REAR OF VEH 2 KNOCKING RIDER OFF.

Occurred on B3385 NEWGATE LANE EAST 200 METRES S OF FOOTPATH LEADING TO WOODCOTE LANE

Vehicle Reference 1 Car Stopping  
 Vehicle movement from S to N No tow / articulation Leaving the main road  
 On main carriageway No skidding, jack-knifing or overturning  
 Location at impact Not at, or within 20M of Jct First impact Front Hit vehicle:  
 Hit object in road None Off road: None  
 Did not leave carr Age of Driver 88 Male  
 Not hit and run Breath test Negative  
 Left hand drive: No

Vehicle Reference 2 Motor Cycle over 50 cc and up to 125cc Stopping  
 Vehicle movement from S to N No tow / articulation Leaving the main road  
 On main carriageway No skidding, jack-knifing or overturning  
 Location at impact Not at, or within 20M of Jct First impact Back Hit vehicle:  
 Hit object in road None Off road: None  
 Did not leave carr Age of Driver 32 Male  
 Not hit and run Breath test Not requested  
 Left hand drive: No

Casualty Reference: 1 Vehicle: 2 Age: 32 Male Driver/rider Severity: Slight  
 Not a pupil  
 Seatbelt Not Applicable Cycle helmet: Not a cyclist

Accidents between dates 01/05/2016 and 30/04/2021 (60) months

Selection: Notes:

Selected using Pre-defined Query : ; Refined using Accidents within selected Polygons -HC - RPU Statistics Request ("SJ Newgate Lane East 131")

44190395040 04/11/2019 Time 0743 Vehicles 2 Casualties 1 Slight  
 E:457392 N:104677 First Road: B 3384 Road Type 1  
 Speed limit: 30 Junction Detail: Roundabout Give way or controlled Unclassified  
 Crossing: Control None Facilities: None within 50m Road surface Wet/Damp  
 Daylight Raining without high winds  
 Special Conditions at Site None Carriageway Hazards: None  
 Place accident reported: At scene DfT Special Projects:

Causation

	Factor:	Participant:	Confidence:
1st:	Failed to look properly	Vehicle 1	Very Likely
2nd:	Travelling too fast for conditions	Vehicle 1	Very Likely
3rd:			
4th:			
5th:			
6th:			

VEH 1 (CAR) TRAVELLING S ALONG B3384 NEWGATE LANE, FAILS TO SEE OR GOING TO FAST AND ENTERS THE RBT AND COLLIDES WITH THE REAR OF VEH 2 (M/CYCLE) TRAVELLING S AROUND THE RBT, CAUSING THE RIDER TO FALL OFF.

Occurred on B3384 NEWGATE LANE AT JUNCTION WITH DAVIS WAY, FAREHAM, HAMPSHIRE.

Vehicle Reference 1 Car Going ahead other  
 Vehicle movement from N to S No tow / articulation Leaving the main road  
 On main carriageway Skidded  
 Location at impact Mid Junction - on roundabout or r First impact Front Hit vehicle:  
 Hit object in road None Off road: None  
 Did not leave carr Age of Driver 18 Male  
 Not hit and run Breath test Negative  
 Left hand drive: No

Vehicle Reference 2 Motorcycle over 500cc Going ahead right bend  
 Vehicle movement from W to S No tow / articulation Leaving the main road  
 On main carriageway No skidding, jack-knifing or overturning  
 Location at impact Mid Junction - on roundabout or r First impact Back Hit vehicle:  
 Hit object in road None Off road: None  
 Did not leave carr Age of Driver 19 Male  
 Not hit and run Breath test Negative  
 Left hand drive: No

Casualty Reference: 1 Vehicle: 2 Age: 19 Male Driver/rider Severity: Slight  
 Not a pupil  
 Seatbelt Not Applicable Cycle helmet: Not a cyclist

Accidents between dates 01/05/2016 and 30/04/2021 (60) months

Selection: Notes:

Selected using Pre-defined Query : ; Refined using Accidents within selected Polygons -HC - RPU Statistics Request ("SJ Newgate Lane East 131")

44190404060 10/11/2019 Time 1448 Vehicles 2 Casualties 2 Slight  
 E:457173 N: 103657 First Road: U Road Type Single carriageway  
 Speed limit: 40 Junction Detail: Not within 20m of junction  
 Crossing: Control None Facilities: None within 50m Road surface Dry  
 Daylight Fine without high winds  
 Special Conditions at Site None Carriageway Hazards: Any animal in carriageway (except r  
 Place accident reported: At scene DfT Special Projects:

Causation

	Factor:	Participant:	Confidence:
1st:	Animal or object in carriageway	Vehicle 1	Very Likely
2nd:			
3rd:			
4th:			
5th:			
6th:			

VEH 1 (CAR) TRAVELLING N ALONG NEWGATE LANE EAST BRAKES HEAVILY AS A DEER RUNS ACROSS THE ROAD. VEH 2 (CAR) TRAVELLING N ALONG NEWGATE LANE EAST BEHIND VEH 1 FAILS TO BREAK IN TIME AND COLLIDES WITH THE REAR OF VEH 1.

Occurred on NEWGATE LANE EAST, 170METRES N OF THE JUNCTION WITH NEWGATE LANE, FAREHAM, HAMPSHIRE

Vehicle Reference 1 Car Going ahead other  
 Vehicle movement from S to N No tow / articulation Leaving the main road  
 On main carriageway No skidding, jack-knifing or overturning  
 Location at impact Not at, or within 20M of Jct First impact Back Hit vehicle:  
 Hit object in road None Off road: None  
 Did not leave carr Age of Driver 39 Male  
 Not hit and run Breath test Negative  
 Left hand drive: No

Casualty Reference: 1 Vehicle: 1 Age: 39 Male Driver/rider Severity: Slight  
 Not a pupil  
 Seatbelt Not Applicable Cycle helmet: Not a cyclist

Vehicle Reference 2 Car Going ahead other  
 Vehicle movement from S to N No tow / articulation Leaving the main road  
 On main carriageway No skidding, jack-knifing or overturning  
 Location at impact Not at, or within 20M of Jct First impact Front Hit vehicle:  
 Hit object in road None Off road: None  
 Did not leave carr Age of Driver 66 Female  
 Not hit and run Breath test Negative  
 Left hand drive: No

Casualty Reference: 2 Vehicle: 2 Age: 66 Female Driver/rider Severity: Slight  
 Not a pupil  
 Seatbelt Not Applicable Cycle helmet: Not a cyclist

Accidents between dates 01/05/2016 and 30/04/2021 (60) months

Selection: Notes:

Selected using Pre-defined Query : ; Refined using Accidents within selected Polygons -HC - RPU Statistics Request ("SJ Newgate Lane East 131")

44190407252 12/11/2019 Time 2045 Vehicles 2 Casualties 1 Serious  
 E:457424 N: 102541 First Road: B 3334 Road Type Single carriageway  
 Speed limit: 40 Junction Detail: T & Stag Jct Give way or controlled Unclassified  
 Crossing: Control None Facilities: None within 50m Road surface Wet/Damp  
 Darkness: street lights present and lit Fine without high winds  
 Special Conditions at Site None Carriageway Hazards: None  
 Place accident reported: At scene DfT Special Projects:

Causation

	Factor:	Participant:	Confidence:
1st:	Illegal turn or direction of travel	Vehicle 1	Very Likely
2nd:	Failed to look properly	Vehicle 1	Very Likely
3rd:			
4th:			
5th:			
6th:			

VEH 1 (CAR) TRAVELLING S ALONG THE DRIVE FAILS TO OBEY NO RIGHT TURN SIGNS AND TURNS RIGHT INTO ROWNER ROAD ALSO FAILING TO GIVEWAY TO VEHICLE 2 (M/CYCLE) TRAVELLING SE ALONG ROWNER ROAD AND COLLIDES

Occurred on B3334 ROWNER ROAD AT JUNCTION WITH THE DRIVE, GOSPORT, HAMPSHIRE

Vehicle Reference 1 Car Turning right  
 Vehicle movement from N to W No tow / articulation Leaving the main road  
 On main carriageway No skidding, jack-knifing or overturning  
 Location at impact Mid Junction - on roundabout or r First impact Front Hit vehicle:  
 Hit object in road None Off road: None  
 Did not leave carr Age of Driver 26 Male  
 Not hit and run Breath test Negative  
 Left hand drive: No

Vehicle Reference 2 Motor Cycle over 50 cc and up to 125cc Going ahead other  
 Vehicle movement from W to SE No tow / articulation Leaving the main road  
 On main carriageway No skidding, jack-knifing or overturning  
 Location at impact Mid Junction - on roundabout or r First impact Front Hit vehicle:  
 Hit object in road None Off road: None  
 Did not leave carr Age of Driver 17 Male  
 Not hit and run Breath test Negative  
 Left hand drive: No

Casualty Reference: 1 Vehicle: 2 Age: 17 Male Driver/rider Severity: Serious  
 Not a pupil  
 Seatbelt Not Applicable Cycle helmet: Not a cyclist

Accidents between dates 01/05/2016 and 30/04/2021 (60) months

**Selection:**

Selected using Pre-defined Query : ; Refined using Accidents within selected Polygons -HC - RPU Statistics Request ("SJ Newgate Lane East 131")

**Notes:**

44190441012 08/12/2019 Time 0732 Vehicles 2 Casualties 2 Slight  
 E:458083 N:104240 First Road: A 32 Road Type Single carriageway  
 Speed limit: 30 Junction Detail: T & Stag Jct Automatic traffic signal Unclassified  
 Crossing: Control None Facilities: Ped. phase at traffic signal junction Road surface Wet/Damp  
 Darkness: street lights present and lit Fine without high winds  
 Special Conditions at Site None Carriageway Hazards: None  
 Place accident reported: At scene DfT Special Projects:

Causation

	Factor:	Participant:	Confidence:
1st:	Failed to look properly	Vehicle 1	Very Likely
2nd:	Failed to judge other persons path or speed	Vehicle 1	Very Likely
3rd:			
4th:			
5th:			
6th:			

VEH1 (CAR) TRAVELLING SE ALONG A32 FAREHAM ROAD TURNS RIGHT TO TRAVEL SW ALONG WYCH LANE BUT FAILS TO GIVE WAY TO VEH2 (CAR) TRAVELLING NW ALONG A32 FAREHAM ROAD.  
 Occurred on A32 FAREHAM ROAD AT JUNCTION WITH WYCH LANE, GOSPORT, HAMPSHIRE

Vehicle Reference 1 Car Turning right  
 Vehicle movement from NW to SW No tow / articulation Leaving the main road  
 On main carriageway No skidding, jack-knifing or overturning  
 Location at impact Mid Junction - on roundabout or 1 First impact Front Hit vehicle:  
 Hit object in road None Off road: None  
 Did not leave carr Age of Driver 46 Male  
 Not hit and run Breath test Negative  
 Left hand drive: No

Casualty Reference: 1 Vehicle: 1 Age: 46 Male Driver/rider Severity: Slight  
 Not a pupil  
 Seatbelt Not Applicable Cycle helmet: Not a cyclist

Vehicle Reference 2 Car Going ahead other  
 Vehicle movement from SE to NW No tow / articulation Leaving the main road  
 On main carriageway No skidding, jack-knifing or overturning  
 Location at impact Mid Junction - on roundabout or 1 First impact Front Hit vehicle:  
 Hit object in road None Off road: None  
 Did not leave carr Age of Driver 40 Male  
 Not hit and run Breath test Negative  
 Left hand drive: No

Casualty Reference: 2 Vehicle: 2 Age: 40 Male Driver/rider Severity: Slight  
 Not a pupil  
 Seatbelt Not Applicable Cycle helmet: Not a cyclist

Accidents between dates 01/05/2016 and 30/04/2021 (60) months

Selection: Notes:

Selected using Pre-defined Query : ; Refined using Accidents within selected Polygons -HC - RPU Statistics Request ("SJ Newgate Lane East 131")

44190465297 29/12/2019 Time 1210 Vehicles 2 Casualties 1 Slight  
 E:457991 N: 104138 First Road: U Road Type Single carriageway  
 Speed limit: 30 Junction Detail: Crossroads Automatic traffic signal Unclassified  
 Crossing: Control None Facilities: None within 50m Road surface Dry  
 Daylight Fine without high winds  
 Special Conditions at Site None Carriageway Hazards: None  
 Place accident reported: At scene DfT Special Projects:

Causation

Factor:	Participant:	Confidence:
1st: Disobeyed automatic traffic signal	Vehicle 1	Very Likely
2nd: Careless/Reckless/In a hurry	Vehicle 1	Very Likely
3rd: Failed to look properly	Vehicle 1	
4th:		
5th:		
6th:		

VEH 1 (P/CYCLE) TRAVELLING NW ALONG HENRY CORT WAY CONTRAVENED RED ATS AND CROSSED WYCH LANE INTO PATH OF VEH 2 (CAR) TRAVELLING SW ALONG WYCH LANE CAUSING COLLISION. Occurred on WYCH LANE AT JUNCTION WITH HENRY CORT WAY, FAREHAM, HAMPSHIRE

Vehicle Reference 1 Pedal Cycle Going ahead other  
 Vehicle movement from SE to NW No tow / articulation Leaving the main road  
 On main carriageway No skidding, jack-knifing or overturning  
 Location at impact Mid Junction - on roundabout or 1 First impact Front Hit vehicle:  
 Hit object in road None Off road: None  
 Did not leave carr Age of Driver 82 Male  
 Not hit and run Breath test Not applicable  
 Left hand drive: No

Casualty Reference: 1 Vehicle: 1 Age: 82 Male Driver/rider Severity: Slight  
 Not a pupil  
 Seatbelt Not Applicable Cycle helmet: Yes

Vehicle Reference 2 Car Going ahead other  
 Vehicle movement from NE to SW No tow / articulation Leaving the main road  
 On main carriageway No skidding, jack-knifing or overturning  
 Location at impact Mid Junction - on roundabout or 1 First impact Front Hit vehicle:  
 Hit object in road None Off road: None  
 Did not leave carr Age of Driver 70 Female  
 Not hit and run Breath test Not requested  
 Left hand drive: No



Accidents between dates 01/05/2016 and 30/04/2021 (60) months

Selection:

Selected using Pre-defined Query : ; Refined using Accidents within selected Polygons -HC - RPU Statistics Request ("SJ Newgate Lane East 131")

Notes:

44200006604 06/01/2020 Time 1605 Vehicles 2 Casualties 1 Serious  
 E:457273 N:104109 First Road: B 3385 Road Type Single carriageway  
 Speed limit: 40 Junction Detail: T & Stag Jct Automatic traffic signal Unclassified  
 Crossing: Control None Facilities: Ped. phase at traffic signal junction Road surface Wet/Damp  
 Darkness: street lights present and lit Raining without high winds  
 Special Conditions at Site None Carriageway Hazards: None  
 Place accident reported: At scene DfT Special Projects:

Causation

	Factor:	Participant:	Confidence:
1st:	Failed to look properly	Vehicle 1	Very Likely
2nd:	Careless/Reckless/In a hurry	Vehicle 1	Very Likely
3rd:			
4th:			
5th:			
6th:			

VEH1 (P/CYCLE) TRAVELLING N ALONG CYCLE LANE OF B3385 NEWGATE LANE GOES TO CYCLE ACROSS B3385 NEWGATE LANE TRAVELLING E AND COLLIDES INTO THE SIDE OF VEH2 (VAN) TRAVELLING N ALONG NEWGATE LANE THAT JUST MOVED OFF AS THE LIGHT WENT GREEN.

Occurred on B3385 NEWGATE LANE AT JUNCTION WITH HMS COLLINGWOOD ENTRANCE, FAREHAM, HAMPSHIRE

Vehicle Reference 1 Pedal Cycle Going ahead other  
 Vehicle movement from W to E No tow / articulation Leaving the main road  
 On main carriageway No skidding, jack-knifing or overturning  
 Location at impact Jct Approach First impact Front Hit vehicle:  
 Hit object in road None Off road: None  
 Did not leave carr Age of Driver 16 Male  
 Not hit and run Breath test Not applicable  
 Left hand drive: No

Casualty Reference: 1 Vehicle: 1 Age: 16 Male Driver/rider Severity: Serious  
 Not a pupil  
 Seatbelt Not Applicable Cycle helmet: No

Vehicle Reference 2 Van or Goods 3.5 tonnes mgw and under Starting  
 Vehicle movement from S to N No tow / articulation Leaving the main road  
 On main carriageway No skidding, jack-knifing or overturning  
 Location at impact Jct Approach First impact Nearside Hit vehicle:  
 Hit object in road None Off road: None  
 Did not leave carr Age of Driver 57 Male  
 Not hit and run Breath test Not requested  
 Left hand drive: No

Accidents between dates 01/05/2016 and 30/04/2021 (60) months

Selection: Notes:

Selected using Pre-defined Query : ; Refined using Accidents  
within selected Polygons -HC - RPU Statistics Request ("SJ  
Newgate Lane East 131")

44200076321 25/02/2020 Time 1730 Vehicles 2 Casualties 1 Slight  
E:457392 N:102548 First Road: B 3334 Road Type Single carriageway  
Speed limit: 30 Junction Detail: Not within 20m of junction  
Crossing: Control None Facilities: None within 50m Road surface Dry  
Darkness: street lighting unknown Fine without high winds  
Special Conditions at Site None Carriageway Hazards: None  
Place accident reported: Elsewhere DfT Special Projects:

Causation

Factor:	Participant:	Confidence:
1st:		
2nd:		
3rd:		
4th:		
5th:		
6th:		

VEH2 (CAR) TRAVELLING NW ALONG B3334 ROWNER ROAD FAILS TO STOP IN TIME FOR TRAFFIC AHEAD AND COLLIDES INTO THE REAR OF VEH1 (CAR) THAT WAS SLOWING FOR TRAFFIC.

Occurred on B3334 ROWNER ROAD, 155 METRES SE FROM PEEL COMMON RBT, ROWNER, HAMPSHIRE

Vehicle Reference 1 Car Stopping  
Vehicle movement from SE to NW No tow / articulation Leaving the main road  
On main carriageway No skidding, jack-knifing or overturning  
Location at impact Not at, or within 20M of Jct First impact Back Hit vehicle:  
Hit object in road None Off road: None  
Did not leave carr Age of Driver 33 Male  
Not hit and run Breath test Driver not contacted  
Left hand drive: No

Casualty Reference: 1 Vehicle: 1 Age: 33 Male Driver/rider Severity: Slight  
Not a pupil  
Seatbelt Not Applicable Cycle helmet: Not a cyclist

Vehicle Reference 2 Car Going ahead other  
Vehicle movement from SE to NW No tow / articulation Leaving the main road  
On main carriageway No skidding, jack-knifing or overturning  
Location at impact Not at, or within 20M of Jct First impact Front Hit vehicle:  
Hit object in road None Off road: None  
Did not leave carr Age of Driver 39 Male  
Not hit and run Breath test Driver not contacted  
Left hand drive: No

Accidents between dates 01/05/2016 and 30/04/2021 (60) months

Selection: Notes:

Selected using Pre-defined Query : ; Refined using Accidents  
within selected Polygons -HC - RPU Statistics Request ("SJ  
Newgate Lane East 131")

44200088737 09/03/2020 Time 0656 Vehicles 3 Casualties 1 Slight  
E:457233 N:102584 First Road: B 3334 Road Type Single carriageway  
Speed limit: 40 Junction Detail: Roundabout Automatic traffic signal B 3385  
Crossing: Control None Facilities: Ped. phase at traffic signal junction Road surface Dry  
Daylight Fine without high winds  
Special Conditions at Site None Carriageway Hazards: None  
Place accident reported: At scene DfT Special Projects:

Causation

	Factor:	Participant:	Confidence:
1st:	Exceeding speed limit	Vehicle 1	Very Likely
2nd:	Loss of control	Vehicle 1	Very Likely
3rd:			
4th:			
5th:			
6th:			

VEH 1 (CAR) TRAVELLING S ALONG B3385 NEWGATE LANE TURNED LEFT INTO B3334 ROWNER ROAD  
HOWEVER DUE TO EXCESS SPEED VEH CONTINUED OVERCENTRAL RESERVATION COLLIDING WITH  
VEH 2 (CAR) AND VEH 3 (CAR) TRAVELLING W ALONG B3334 ROWNER ROAD AND WAITING AT RBT JUNC  
Occurred on B3334 ROWNER ROAD AT JUNCTION WITH B3385 NEWGATE LANE, FAREHAM, HAMPSHIRE

Vehicle Reference 1 Car Turning left  
Vehicle movement from N to W No tow / articulation Leaving the main road  
On main carriageway No skidding, jack-knifing or overturning  
Location at impact Mid Junction - on roundabout or r First impact Front Hit vehicle:  
Hit object in road None Off road: None  
Did not leave carr Age of Driver 40 Male  
Not hit and run Breath test Negative  
Left hand drive: No

Vehicle Reference 2 Car Going ahead but held up  
Vehicle movement from E to W No tow / articulation Leaving the main road  
On main carriageway No skidding, jack-knifing or overturning  
Location at impact Jct Approach First impact Front Hit vehicle:  
Hit object in road None Off road: None  
Did not leave carr Age of Driver 26 Male  
Not hit and run Breath test Negative  
Left hand drive: No

Casualty Reference: 1 Vehicle: 2 Age: 26 Male Driver/rider Severity: Slight  
Not a pupil  
Seatbelt Worn but not i Cycle helmet: Not a cyclist

Accidents between dates 01/05/2016 and 30/04/2021 (60) months

Selection: Notes:

Selected using Pre-defined Query : ; Refined using Accidents  
within selected Polygons -HC - RPU Statistics Request ("SJ  
Newgate Lane East 131")

Vehicle Reference	3	Car	Going ahead but held up
Vehicle movement from	E	to W	No tow / articulation
On main carriageway			Leaving the main road
Location at impact	Jct Approach		No skidding, jack-knifing or overturning
Hit object in road	None		First impact Back
Did not leave carr			Off road: None
Not hit and run	Breath test	Negative	Age of Driver 21
			Female
			Left hand drive: No

Accidents between dates 01/05/2016 and 30/04/2021 (60) months

Selection: Notes:

Selected using Pre-defined Query : ; Refined using Accidents within selected Polygons -HC - RPU Statistics Request ("SJ Newgate Lane East 131")

44200190445 28/05/2020 Time 1619 Vehicles 2 Casualties 1 Slight  
 E:457388 N:104550 First Road: B 3385 Road Type Single carriageway  
 Speed limit: 40 Junction Detail: Not within 20m of junction  
 Crossing: Control None Facilities: None within 50m Road surface Dry  
 Daylight Fine without high winds  
 Special Conditions at Site None Carriageway Hazards: None  
 Place accident reported: At scene DfT Special Projects:

Causation

Factor:	Participant:	Confidence:
1st: Failed to look properly	Vehicle 2	Possible
2nd: Failed to judge other persons path or speed	Vehicle 2	Possible
3rd:		
4th:		
5th:		
6th:		

VEH2 (P/CYCLE) TRAVELLING N ALONG B3385 NEWGATE LANE ON THE EASTERN PAVEMENT CROSSES THE ROAD TRAVELLING W AND COLLIDES WITH THE NEARSIDE OF VEH1 (CAR) TRAVELLING S ALONG B3385 NEWGATE LANE.

Occurred on B3385 NEWGATE LANE, 71 METERS S OF JUNCTION WITH LONGFIELD AVENUE, FAREHAM, HAMPSHIRE.

Vehicle Reference 1 Car Going ahead other  
 Vehicle movement from N to S No tow / articulation Leaving the main road  
 On main carriageway No skidding, jack-knifing or overturning  
 Location at impact Not at, or within 20M of Jct First impact Nearside Hit vehicle:  
 Hit object in road None Off road: None  
 Did not leave carr Age of Driver 30 Male  
 Not hit and run Breath test Not applicable  
 Left hand drive: No

Vehicle Reference 2 Pedal Cycle Going ahead other  
 Vehicle movement from E to W No tow / articulation Leaving the main road  
 On main carriageway No skidding, jack-knifing or overturning  
 Location at impact Not at, or within 20M of Jct First impact Front Hit vehicle:  
 Hit object in road None Off road: None  
 Did not leave carr Age of Driver 52 Female  
 Not hit and run Breath test Not applicable  
 Left hand drive: No

Casualty Reference: 1 Vehicle: 2 Age: 52 Female Driver/rider Severity: Slight  
 Not a pupil  
 Seatbelt Not Applicable Cycle helmet: No

Accidents between dates 01/05/2016 and 30/04/2021 (60) months

Selection: Notes:

Selected using Pre-defined Query : ; Refined using Accidents within selected Polygons -HC - RPU Statistics Request ("SJ Newgate Lane East 131")

44200340409 04/09/2020 Time 0735 Vehicles 2 Casualties 1 Serious  
 E:457352 N:104663 First Road: U Road Type Single carriageway  
 Speed limit: 30 Junction Detail: Roundabout Give way or controlled B 3334  
 Crossing: Control None Facilities: Central reservation Road surface Wet/Damp  
 Daylight Fine without high winds  
 Special Conditions at Site None Carriageway Hazards: None  
 Place accident reported: At scene DfT Special Projects:

Causation

	Factor:	Participant:	Confidence:
1st:	Failed to judge other persons path or speed	Vehicle 2	Possible
2nd:			
3rd:			
4th:			
5th:			
6th:			

VEH1 (VAN) TRAVELLING E AT LONGFIELD AVENUE WAS STATIONARY WAITING TO ENTER RBT. VEH2 (P/CYCLE) STARTED TO CROSS LONGFIELD AVENUE TRAVELLING S AT THE SAME TIME AS VEH1 MOVED OFF.

Occurred on LONGFIELD AVENE AT JUNCTION WITH B3334 NEWGATE LANE, FAREHAM, HAMPSHIRE.

Vehicle Reference 1 Van or Goods 3.5 tonnes mgw and under Starting  
 Vehicle movement from W to S No tow / articulation Leaving the main road  
 On main carriageway No skidding, jack-knifing or overturning  
 Location at impact Jct Approach First impact Nearside Hit vehicle:  
 Hit object in road None Off road: None  
 Did not leave carr Age of Driver 55 Male  
 Not hit and run Breath test Negative  
 Left hand drive: No

Vehicle Reference 2 Pedal Cycle Starting  
 Vehicle movement from N to S No tow / articulation Leaving the main road  
 On main carriageway No skidding, jack-knifing or overturning  
 Location at impact Mid Junction - on roundabout or r First impact Front Hit vehicle:  
 Hit object in road None Off road: None  
 Did not leave carr Age of Driver 38 Female  
 Not hit and run Breath test Not applicable  
 Left hand drive: No

Casualty Reference: 1 Vehicle: 2 Age: 38 Female Driver/rider Severity: Serious  
 Not a pupil  
 Seatbelt Not Applicable Cycle helmet: Yes

Accidents between dates 01/05/2016 and 30/04/2021 (60) months

Selection: Notes:

Selected using Pre-defined Query : ; Refined using Accidents  
within selected Polygons -HC - RPU Statistics Request ("SJ  
Newgate Lane East 131")

44200359393 16/09/2020 Time 1708 Vehicles 2 Casualties 1 Serious  
E:457938 N: 103964 First Road: U Road Type Single carriageway  
Speed limit: 30 Junction Detail: Not within 20m of junction  
Crossing: Control None Facilities: None within 50m Road surface Dry  
Daylight Fine without high winds  
Special Conditions at Site None Carriageway Hazards: None  
Place accident reported: Elsewhere DfT Special Projects:

Causation

	Factor:	Participant:	Confidence:
1st:			
2nd:			
3rd:			
4th:			
5th:			
6th:			

VEH 1 (P/CYCLE) TRAVELLING S ALONG WYCH LANE WHEN VEH 2 (P/CYCLE) TRAVELLING S ALONG  
WYCH LANE HAS PULLED OUT IN FRONT OF VEH 1 CAUSING THE RIDER TO FALL TO THE GROUND.  
Occurred on WYCH LANE, OUTSIDE NUMBER 31, GOSPORT, HAMPSHIRE.

Vehicle Reference 1 Pedal Cycle Going ahead other  
Vehicle movement from N to S No tow / articulation Leaving the main road  
On main carriageway No skidding, jack-knifing or overturning  
Location at impact Not at, or within 20M of Jct First impact Front Hit vehicle:  
Hit object in road None Off road: None  
Did not leave carr Age of Driver 57 Male  
Not hit and run Breath test Not applicable  
Left hand drive: No

Casualty Reference: 1 Vehicle: 1 Age: 57 Male Driver/rider Severity: Serious  
Not a pupil  
Seatbelt Not Applicable Cycle helmet: Yes

Vehicle Reference 2 Pedal Cycle Going ahead other  
Vehicle movement from N to S No tow / articulation Leaving the main road  
On main carriageway No skidding, jack-knifing or overturning  
Location at impact Not at, or within 20M of Jct First impact Offside Hit vehicle:  
Hit object in road None Off road: None  
Did not leave carr Age of Driver Male  
Not hit and run Breath test Not applicable  
Left hand drive: No

Accidents between dates 01/05/2016 and 30/04/2021 (60) months

Selection: Notes:

Selected using Pre-defined Query : ; Refined using Accidents within selected Polygons -HC - RPU Statistics Request ("SJ Newgate Lane East 131")

44200397045 13/10/2020 Time 0658 Vehicles 2 Casualties 1 Serious  
 E:457363 N:104644 First Road: B 3385 Road Type Single carriageway  
 Speed limit: 30 Junction Detail: Roundabout Give way or controlled Unclassified  
 Crossing: Control None Facilities: None within 50m Road surface Wet/Damp  
 Darkness: street lights present and lit Fine without high winds  
 Special Conditions at Site None Carriageway Hazards: None  
 Place accident reported: At scene DfT Special Projects:

Causation

	Factor:	Participant:	Confidence:
1st:	Poor turn or manoeuvre	Vehicle 1	Very Likely
2nd:	Failed to look properly	Vehicle 1	Very Likely
3rd:			
4th:			
5th:			
6th:			

VEH 1 (CAR) TRAVELLING NW ALONG NEWGATE LANE AROUND RBT FAILS TO SEE VEH 2 (P/CYCLE) TRAVELLING N ALREADY ON RBT AND COLLIDES.

Occurred on NEWGATE LANE B3385 AT JUNCTION WITH LONGFIELD AVENUE, FAREHAM, HAMPSHIRE

Vehicle Reference 1 Car Turning left  
 Vehicle movement from S to W No tow / articulation  
 On main carriageway No skidding, jack-knifing or overturning  
 Location at impact Mid Junction - on roundabout or r First impact Nearside Hit vehicle:  
 Hit object in road None Off road: None  
 Did not leave carr Age of Driver 60 Male  
 Hit and run Breath test Driver not contacted  
 Left hand drive: No

Vehicle Reference 2 Pedal Cycle Going ahead other  
 Vehicle movement from S to N No tow / articulation  
 On main carriageway No skidding, jack-knifing or overturning  
 Location at impact Mid Junction - on roundabout or r First impact Offside Hit vehicle:  
 Hit object in road None Off road: None  
 Did not leave carr Age of Driver 56 Male  
 Not hit and run Breath test Not applicable  
 Left hand drive: No

Casualty Reference: 1 Vehicle: 2 Age: 56 Male Driver/rider Severity: Serious

Seatbelt Not Applicable Cycle helmet: Yes



Accidents between dates 01/05/2016 and 30/04/2021 (60) months

Selection:

Selected using Pre-defined Query : ; Refined using Accidents within selected Polygons -HC - RPU Statistics Request ("SJ Newgate Lane East 131")

Notes:

44200404848 18/10/2020 Time 1349 Vehicles 2 Casualties 2 Slight  
 E:457360 N:104424 First Road: B 3385 Road Type Single carriageway  
 Speed limit: 40 Junction Detail: T & Stag Jct Give way or controlled Unclassified  
 Crossing: Control None Facilities: None within 50m Road surface Dry  
 Daylight Fine without high winds  
 Special Conditions at Site None Carriageway Hazards: None  
 Place accident reported: At scene DfT Special Projects:

Causation

	Factor:	Participant:	Confidence:
1st:	Exceeding speed limit	Vehicle 2	Possible
2nd:	Poor turn or manoeuvre	Vehicle 1	Possible
3rd:			
4th:			
5th:			
6th:			

VEH 1 (CAR) TRAVELLING N ALONG B3385 NEWGATE LANE IN LANE 1 OF 2, MOVES TO LANE 2 AND INTO THE PATH OF VEH 2 (M/CYCLE) TRAVELLING N ALONG B3385 IN LANE 2 OF 2, CAUSING A COLLISION, Occurred on B3385 NEWGATE LANE AT THE JUNCTION WITH FRANKPORT WAY, FAREHAM, HAMPSHIRE.

Vehicle Reference 1 Car Changing lane to right  
 Vehicle movement from S to N No tow / articulation Leaving the main road  
 On main carriageway No skidding, jack-knifing or overturning  
 Location at impact Jct Approach First impact Back Hit vehicle:  
 Hit object in road None Off road: None  
 Did not leave carr Age of Driver 55 Male  
 Not hit and run Breath test Negative  
 Left hand drive: No

Casualty Reference: 1 Vehicle: 1 Age: 58 Female Passenger Severity: Slight  
 Not a pupil  
 Seatbelt Not Applicable Cycle helmet: Not a cyclist

Front seat

Vehicle Reference 2 Motorcycle over 500cc Overtaking moving vehicle O/S  
 Vehicle movement from S to N No tow / articulation Leaving the main road  
 On main carriageway No skidding, jack-knifing or overturning  
 Location at impact Jct Approach First impact Front Hit vehicle:  
 Hit object in road None Off road: None  
 Did not leave carr Age of Driver 25 Male  
 Not hit and run Breath test Not requested  
 Left hand drive: No

Casualty Reference: 2 Vehicle: 2 Age: 25 Male Driver/rider Severity: Slight  
 Not a pupil  
 Seatbelt Not Applicable Cycle helmet: Not a cyclist

Accidents between dates 01/05/2016 and 30/04/2021 (60) months

Selection: Notes:

Selected using Pre-defined Query : ; Refined using Accidents within selected Polygons -HC - RPU Statistics Request ("SJ Newgate Lane East 131")

44200416811 27/10/2020 Time 0659 Vehicles 2 Casualties 1 Slight  
 E:458106 N: 104223 First Road: A 32 Road Type Single carriageway  
 Speed limit: 30 Junction Detail: Not within 20m of junction  
 Crossing: Control None Facilities: None within 50m Road surface Wet/Damp  
 Darkness: street lighting unknown Raining without high winds  
 Special Conditions at Site None Carriageway Hazards: None  
 Place accident reported: At scene DfT Special Projects:

Causation

	Factor:	Participant:	Confidence:
1st:	Sudden braking	Vehicle 1	Possible
2nd:	Careless/Reckless/In a hurry	Vehicle 2	Possible
3rd:	Failed to look properly	Vehicle 2	
4th:			
5th:			
6th:			

VEH2 (CAR) TRAVELLING NW ALONG A32 FAREHAM ROAD COLLIDED WITH THE REAR OF VEH1 (CAR) TRAVELLING NW ALONG A32 FAREHAM ROAD IN FRONT THAT WAS QUEUING AT THE TRAFFIC LIGHTS. Occurred on A32 FAREHAM ROAD, 23 METERS SE OF JUNCTION WITH WYCH LANE, GOSPORT, HAMPSHIRE.

Vehicle Reference 1 Car Going ahead but held up  
 Vehicle movement from SE to NW No tow / articulation Leaving the main road  
 On main carriageway No skidding, jack-knifing or overturning  
 Location at impact Not at, or within 20M of Jct First impact Back Hit vehicle:  
 Hit object in road None Off road: None  
 Did not leave carr Age of Driver 32 Female  
 Not hit and run Breath test Not requested  
 Left hand drive: No

Casualty Reference: 1 Vehicle: 1 Age: 32 Female Driver/rider Severity: Slight  
 Not a pupil  
 Seatbelt Not Applicable Cycle helmet: Not a cyclist

Vehicle Reference 2 Car Stopping  
 Vehicle movement from SE to NW No tow / articulation Leaving the main road  
 On main carriageway No skidding, jack-knifing or overturning  
 Location at impact Not at, or within 20M of Jct First impact Front Hit vehicle:  
 Hit object in road None Off road: None  
 Did not leave carr Age of Driver 56 Female  
 Not hit and run Breath test Not requested  
 Left hand drive: No

Accidents between dates 01/05/2016 and 30/04/2021 (60) months

Selection: Notes:

Selected using Pre-defined Query : ; Refined using Accidents within selected Polygons -HC - RPU Statistics Request ("SJ Newgate Lane East 131")

44200425378 02/11/2020 Time 1521 Vehicles 2 Casualties 1 Slight  
 E:457823 N: 103131 First Road: U Road Type Single carriageway  
 Speed limit: 30 Junction Detail: Crossroads Give way or controlled Unclassified  
 Crossing: Control None Facilities: None within 50m Road surface Dry  
 Daylight Fine without high winds  
 Special Conditions at Site None Carriageway Hazards: None  
 Place accident reported: At scene DfT Special Projects:

Causation

	Factor:	Participant:	Confidence:
1st:	Dazzling sun	Vehicle 1	Very Likely
2nd:			
3rd:			
4th:			
5th:			
6th:			

VEH 1 (CAR) TRAVELLING N ALONG TUKES AVENUE, TURNS RIGHT INTO BROOKERS LANE ACROSS THE PATH OF VEH 2 (CAR) TRAVELLING IN THE OPPOSITE DIRECTION AND COLLIDES.  
 Occurred on BROOKERS LANE AT JUNCTION WITH CARISBROOKE ROAD, GOSPORT, HAMPSHIRE

Vehicle Reference 1 Car Turning right  
 Vehicle movement from S to E No tow / articulation Leaving the main road  
 On main carriageway No skidding, jack-knifing or overturning  
 Location at impact Mid Junction - on roundabout or r First impact Front Hit vehicle:  
 Hit object in road None Off road: None  
 Did not leave carr Age of Driver 31 Female  
 Not hit and run Breath test Negative  
 Left hand drive: No

Vehicle Reference 2 Car Going ahead other  
 Vehicle movement from N to S No tow / articulation Leaving the main road  
 On main carriageway No skidding, jack-knifing or overturning  
 Location at impact Mid Junction - on roundabout or r First impact Offside Hit vehicle:  
 Hit object in road None Off road: None  
 Did not leave carr Age of Driver 71 Male  
 Not hit and run Breath test Negative  
 Left hand drive: No

Casualty Reference: 1 Vehicle: 2 Age: 71 Male Driver/rider Severity: Slight  
 Not a pupil  
 Seatbelt Not Applicable Cycle helmet: Not a cyclist

Accidents between dates 01/05/2016 and 30/04/2021 (60) months

**Selection:**

Selected using Pre-defined Query : ; Refined using Accidents within selected Polygons -HC - RPU Statistics Request ("SJ Newgate Lane East 131")

**Notes:**

44200425715 02/11/2020 Time 1934 Vehicles 2 Casualties 1 Fatal  
 E:457375 N:104294 First Road: U Road Type Single carriageway  
 Speed limit: 30 Junction Detail: Roundabout Give way or controlled Unclassified  
 Crossing: Control None Facilities: Central reservation Road surface Dry  
 Darkness: street lights present and lit Fine without high winds  
 Special Conditions at Site None Carriageway Hazards: None  
 Place accident reported: At scene DfT Special Projects:

**Causation**

Factor:	Participant:	Confidence:
1st: Failed to look properly	Vehicle 1	Very Likely
2nd: Failed to judge other persons path or speed	Vehicle 1	Very Likely
3rd: Road layout (eg bend, hill crest)	Vehicle 1	Very Likely
4th: Illegal turn or direction of travel	Vehicle 1	Very Likely
5th:		
6th:		

VEH 1 (P/CYCLE) TRAVELLING W LONG SPEEDFIELDS PARK ROAD ON THE WRONG SIDE OF THE CARRIAGEWAY TO ENTER THE CYCLE PATH AND COLLIDES HEAD ON WITH VEH 2 (CAR) TRAVELLING E ALONG SPEEDFIELDS PARK ROAD HAVING ENTERED FROM THE RBT.

Occurred on SPEEDFIELDS PARK AT JUNCTION WITH B3385 NEWGATE LANE, FAREHAM, HAMPSHIRE

Vehicle Reference 1 Pedal Cycle Going ahead other  
 Vehicle movement from E to W No tow / articulation Leaving the main road  
 On main carriageway No skidding, jack-knifing or overturning  
 Location at impact Mid Junction - on roundabout or r First impact Front Hit vehicle:  
 Hit object in road None Off road: None  
 Did not leave carr Age of Driver 77 Male  
 Not hit and run Breath test Not applicable  
 Left hand drive: No

Casualty Reference: 1 Vehicle: 1 Age: 77 Male Driver/rider Severity: Fatal  
 Not a pupil  
 Seatbelt Not Applicable Cycle helmet: Yes

Vehicle Reference 2 Car Going ahead other  
 Vehicle movement from W to E No tow / articulation Leaving the main road  
 On main carriageway No skidding, jack-knifing or overturning  
 Location at impact Mid Junction - on roundabout or r First impact Front Hit vehicle:  
 Hit object in road None Off road: None  
 Did not leave carr Age of Driver 22 Male  
 Not hit and run Breath test Negative  
 Left hand drive: No

Accidents between dates 01/05/2016 and 30/04/2021 (60) months

Selection: Notes:

Selected using Pre-defined Query : ; Refined using Accidents within selected Polygons -HC - RPU Statistics Request ("SJ Newgate Lane East 131")

44200429733 05/11/2020 Time 1551 Vehicles 2 Casualties 1 Serious  
 E:457314 N:103036 First Road: B 3385 Road Type Single carriageway  
 Speed limit: 40 Junction Detail: Not within 20m of junction  
 Crossing: Control None Facilities: Central reservation Road surface Dry  
 Daylight Fine without high winds  
 Special Conditions at Site None Carriageway Hazards: None  
 Place accident reported: At scene DfT Special Projects:

Causation

	Factor:	Participant:	Confidence:
1st:	Failed to judge other persons path or speed	Vehicle 1	Very Likely
2nd:			
3rd:			
4th:			
5th:			
6th:			

VEH1 (M/CYCLE) TRAVELLING NE ALONG B3385 NEWGATE LANE EAST WENT TO OVERTAKEVEH2 (CAR) IN FRONT BUT FAILED TO NOTICE A PEDESTRIAN CROSSING NEWGATE LANE ON THE PED CROSSING. VEH1 HAD NO ROOM TO SWERVE AND COLLIDED WITH OFFSIDE OF VEH2.

Occurred on B3385 NEWGATE LANE EAST OUTSIDE WOODCOTE LANE, GOSPORT, HAMPSHIRE.

Vehicle Reference 1 Motorcycle over 500cc Overtaking moving vehicle O/S  
 Vehicle movement from SW to NE No tow / articulation Leaving the main road  
 On main carriageway No skidding, jack-knifing or overturning  
 Location at impact Not at, or within 20M of Jct First impact Nearside Hit vehicle:  
 Hit object in road None Off road: None  
 Did not leave carr Age of Driver 57 Male  
 Not hit and run Breath test Not requested  
 Left hand drive: No

Casualty Reference: 1 Vehicle: 1 Age: 57 Male Driver/rider Severity: Serious  
 Not a pupil  
 Seatbelt Not Applicable Cycle helmet: Not a cyclist

Vehicle Reference 2 Car Going ahead other  
 Vehicle movement from SW to NE No tow / articulation Leaving the main road  
 On main carriageway No skidding, jack-knifing or overturning  
 Location at impact Not at, or within 20M of Jct First impact Offside Hit vehicle:  
 Hit object in road None Off road: None  
 Did not leave carr Age of Driver Not traced  
 Not hit and run Breath test Driver not contacted  
 Left hand drive: No

Accidents between dates 01/05/2016 and 30/04/2021 (60) months

Selection: Notes:

Selected using Pre-defined Query : ; Refined using Accidents  
within selected Polygons -HC - RPU Statistics Request ("SJ  
Newgate Lane East 131")

44200431285 06/11/2020 Time 1724 Vehicles 1 Casualties 1 Slight  
E:457135 N:102587 First Road: B 3334 Road Type Single carriageway  
Speed limit: 30 Junction Detail: Roundabout Give way or controlled B 3385  
Crossing: Control None Facilities: None within 50m Road surface Dry  
Darkness: street lights present and lit Fine without high winds  
Special Conditions at Site None Carriageway Hazards: None  
Place accident reported: At scene DfT Special Projects:

Causation

	Factor:	Participant:	Confidence:
1st:	Deposit on road (eg oil, mud, chippings)	Vehicle 1	Possible
2nd:			
3rd:			
4th:			
5th:			
6th:			

VEH1 (M/CYCLE) TRAVELLING W AROUND PEEL COMMON ROUNDABOUT EXITED THE RBT ONTO B3334  
GOSPORT ROAD LOST CONTROL ON GRAVEL CAUSING RIDER TO FALL OFF.  
Occurred on B3334 GOSPORT ROAD AT JUNCTION WITH B3385 BROOM WAY, FAREHAM, HAMPSHIRE.

Vehicle Reference 1 Motor Cycle over 50 cc and up to 125cc Going ahead other  
Vehicle movement from E to W No tow / articulation Leaving the main road  
On main carriageway No skidding, jack-knifing or overturning  
Location at impact Leaving roundabout First impact Front Hit vehicle:  
Hit object in road None Off road: None  
Did not leave carr Age of Driver 18 Male  
Not hit and run Breath test Not applicable Left hand drive: No

Casualty Reference: 1 Vehicle: 1 Age: 18 Male Driver/rider Severity: Slight  
Not a pupil  
Seatbelt Not Applicable Cycle helmet: Not a cyclist

Accidents between dates 01/05/2016 and 30/04/2021 (60) months

Selection: Notes:

Selected using Pre-defined Query : ; Refined using Accidents  
within selected Polygons -HC - RPU Statistics Request ("SJ  
Newgate Lane East 131")

44200452338 22/11/2020 Time 1831 Vehicles 1 Casualties 1 Slight  
E:457218 N:102715 First Road: B 3385 Road Type Single carriageway  
Speed limit: 30 Junction Detail: Not within 20m of junction  
Crossing: Control None Facilities: None within 50m Road surface Dry  
Darkness: street lights present and lit Fine without high winds  
Special Conditions at Site None Carriageway Hazards: None  
Place accident reported: At scene DfT Special Projects:

Causation

Factor:	Participant:	Confidence:
1st:		
2nd:		
3rd:		
4th:		
5th:		
6th:		

VEH 1 (M/CYCLE) TRAVELLING N ALONG B3385 NEWGATE LANE HAVING EXITED FROM THE RBT  
ENTERING THE FILTER LANE & GOING DOWN THE INSIDE OF UNKNOWN VEH, VEH1 LOOKS AROUND  
VEH, LOSES CONTROL AND MOUNTS THE VERGE ON NEARSIDE & STRIKES LAMP POST.

Occurred on B3385 NEWGATE LANE EAST, APPROX 50 METERS N OF PEEL COMMON ROUNDABOUT,  
FAREHAM, HAMPSHIRE

Vehicle Reference 1 Motorcycle over 500cc Overtaking nearside  
Vehicle movement from S to N No tow / articulation Leaving the main road  
On main carriageway Skidded  
Location at impact Not at, or within 20M of Jct First impact Front Hit vehicle:  
Hit object in road None Off road: Lamp post  
Nearside Age of Driver 23 Male  
Not hit and run Breath test Not requested  
Left hand drive: No

Casualty Reference: 1 Vehicle: 1 Age: 23 Male Driver/rider Severity: Slight  
Not a pupil  
Seatbelt Not Applicable Cycle helmet: Not a cyclist

Accidents between dates 01/05/2016 and 30/04/2021 (60) months

**Selection:**

Selected using Pre-defined Query : ; Refined using Accidents within selected Polygons -HC - RPU Statistics Request ("SJ Newgate Lane East 131")

**Notes:**

44200460295 28/11/2020 Time 0830 Vehicles 2 Casualties 1 Serious  
 E:457644 N:103700 First Road: U Road Type Single carriageway  
 Speed limit: 30 Junction Detail: T & Stag Jct Give way or controlled Unclassified  
 Crossing: Control None Facilities: None within 50m Road surface Wet/Damp  
 Daylight Fine without high winds  
 Special Conditions at Site None Carriageway Hazards: None  
 Place accident reported: At scene DfT Special Projects:

**Causation**

	Factor:	Participant:	Confidence:
1st:	Cyclist entering road from pavement	Vehicle 1	Very Likely
2nd:	Failed to look properly	Vehicle 1	Very Likely
3rd:			
4th:			
5th:			
6th:			

VEH 1 (P/CYCLE) TRAVELLING NE ALONG TUKES AVENUE ON E PAVEMENT RIDES ACROSS KENT ROAD AND COLLIDES WITH VEH 2 (CAR) TRAVELLING SW ALONG TUKES AVENUE AS VEH 2 IS TURNING LEFT INTO KENT ROAD.

Occurred on KENT ROAD AT JUNCTION WITH TUKES AVENUE, GOSPRT, HAMPSHIRE

Vehicle Reference 1 Pedal Cycle Going ahead other  
 Vehicle movement from SW to NE No tow / articulation Leaving the main road  
 On main carriageway Skidded  
 Location at impact Mid Junction - on roundabout or 1 First impact Front Hit vehicle:  
 Hit object in road None Off road: None  
 Did not leave carr Age of Driver 15 Male  
 Not hit and run Breath test Not applicable  
 Left hand drive: No

Casualty Reference: 1 Vehicle: 1 Age: 15 Male Driver/rider Severity: Serious  
 Not a pupil  
 Seatbelt Not Applicable Cycle helmet: No

Vehicle Reference 2 Car Turning left  
 Vehicle movement from NE to SE No tow / articulation Leaving the main road  
 On main carriageway No skidding, jack-knifing or overturning  
 Location at impact Mid Junction - on roundabout or 1 First impact Front Hit vehicle:  
 Hit object in road None Off road: None  
 Did not leave carr Age of Driver 25 Female  
 Not hit and run Breath test Negative  
 Left hand drive: No



Accidents between dates 01/05/2016 and 30/04/2021 (60) months

**Selection:**

Selected using Pre-defined Query : ; Refined using Accidents  
within selected Polygons -HC - RPU Statistics Request ("SJ  
Newgate Lane East 131")

**Notes:**

44210003072 03/01/2021 Time 1915 Vehicles 2 Casualties 1 Slight  
E:457636 N:103705 First Road: U Road Type Single carriageway  
Speed limit: 30 Junction Detail: T & Stag Jct Give way or controlled Unclassified  
Crossing: Control None Facilities: None within 50m Road surface Wet/Damp  
Darkness: street lights present and lit Fine without high winds  
Special Conditions at Site None Carriageway Hazards: None  
Place accident reported: Elsewhere DfT Special Projects:

**Causation**

Factor:	Participant:	Confidence:
1st:		
2nd:		
3rd:		
4th:		
5th:		
6th:		

VEH 1 (P/CYCLE) TRAVELLING S ALONG TUKES AVENUE. VEH 2 (CAR) TRAVELLING W ALONG KENT ROAD HAS FAILED TO GIVE WAY THE THE JUNCTION AND TURNED LEFT ON TO TUKES AVENUE, INTO THE PATH OF VEH 1, CAUSING A COLLISION.

Occurred on TUKES AVENUE AT THE JUNCTION WITH KENT ROAD, GOSPORT, HAMPSHIRE.

Vehicle Reference 1 Pedal Cycle Going ahead other  
Vehicle movement from N to S No tow / articulation Leaving the main road  
On main carriageway No skidding, jack-knifing or overturning  
Location at impact Jct Approach First impact Front Hit vehicle:  
Hit object in road None Off road: None  
Did not leave carr Age of Driver 17 Male  
Not hit and run Breath test Not applicable  
Left hand drive: No

Casualty Reference: 1 Vehicle: 1 Age: 17 Male Driver/rider Severity: Slight  
Not a pupil  
Seatbelt Not Applicable Cycle helmet: Not known

Vehicle Reference 2 Car Turning left  
Vehicle movement from E to S No tow / articulation Leaving the main road  
On main carriageway No skidding, jack-knifing or overturning  
Location at impact Entering main road First impact Offside Hit vehicle:  
Hit object in road None Off road: None  
Did not leave carr Age of Driver Male  
Not hit and run Breath test Driver not contacted  
Left hand drive: No

Accidents between dates 01/05/2016 and 30/04/2021 (60) months

Selection: Notes:

Selected using Pre-defined Query : ; Refined using Accidents within selected Polygons -HC - RPU Statistics Request ("SJ Newgate Lane East 131")

44210021048 19/01/2021 Time 1011 Vehicles 2 Casualties 1 Slight  
 E:457368 N: 104434 First Road: B 3385 Road Type Single carriageway  
 Speed limit: 40 Junction Detail: T & Stag Jct Give way or controlled Unclassified  
 Crossing: Control None Facilities: None within 50m Road surface Dry  
 Daylight Fine without high winds  
 Special Conditions at Site None Carriageway Hazards: None  
 Place accident reported: At scene DfT Special Projects:

Causation

	Factor:	Participant:	Confidence:
1st:	Failed to look properly	Vehicle 1	Very Likely
2nd:	Poor turn or manoeuvre	Vehicle 1	Very Likely
3rd:			
4th:			
5th:			
6th:			

VEH1 (VAN) TRAVELLING W ALONG FRANKPORT WAY CONTRAVENED 'NO RIGHT TURN' SIGN, AND TURNED RIGHT ONTO B3385 NEWGATE LANE, ACROSS THE PATH OF VEH2 (M/CYCLE) TRAVELLING S ALONG B3385 NEWGATE LANE, CAUSING A COLLISION.

Occurred on B3385 NEWGATE LANE AT JUNCTION WITH FRANKPORT WAY, FAREHAM, HAMPSHIRE.

Vehicle Reference 1 Van or Goods 3.5 tonnes mgw and under Turning right  
 Vehicle movement from E to N No tow / articulation Leaving the main road  
 On main carriageway No skidding, jack-knifing or overturning  
 Location at impact Mid Junction - on roundabout or r First impact Offside Hit vehicle:  
 Hit object in road None Off road: None  
 Did not leave carr Age of Driver 56 Male  
 Not hit and run Breath test Negative  
 Left hand drive: No

Vehicle Reference 2 Motor Cycle over 50 cc and up to 125cc Going ahead other  
 Vehicle movement from N to S No tow / articulation Leaving the main road  
 On main carriageway No skidding, jack-knifing or overturning  
 Location at impact Mid Junction - on roundabout or r First impact Front Hit vehicle:  
 Hit object in road None Off road: None  
 Did not leave carr Age of Driver 35 Male  
 Not hit and run Breath test Not requested  
 Left hand drive: No

Casualty Reference: 1 Vehicle: 2 Age: 35 Male Driver/rider Severity: Slight  
 Not a pupil  
 Seatbelt Not Applicable Cycle helmet: Not a cyclist

Accidents between dates 01/05/2016 and 30/04/2021 (60) months

Selection: Notes:

Selected using Pre-defined Query : ; Refined using Accidents  
within selected Polygons -HC - RPU Statistics Request ("SJ  
Newgate Lane East 131")

44210023094 20/01/2021 Time 1828 Vehicles 2 Casualties 1 Slight  
E:457376 N: 104618 First Road: B 3385 Road Type 1  
Speed limit: 30 Junction Detail: Roundabout Give way or controlled Unclassified  
Crossing: Control None Facilities: Central reservation Road surface Wet/Damp  
Darkness: street lights present and lit Raining with high winds  
Special Conditions at Site None Carriageway Hazards: None  
Place accident reported: At scene DfT Special Projects:

Causation

Factor:	Participant:	Confidence:
1st: Slippery road (due to weather)	Vehicle 1	Very Likely
2nd: Failed to judge other persons path or speed	Vehicle 1	Possible
3rd:		
4th:		
5th:		
6th:		

VEH 1 (CAR) TRAVELLING NORTH ALONG NEWGATE LANE FAILS TO SLOW IN TIME AND COLLIDES WITH REAR OF VEH 2 (CAR) IN FRONT STOPPED AT ROUNDABOUT.

Occurred on NEWGATE LANE AT JUNCTION WITH LONGFIELD AVENUE, FAREHAM, HAMPSHIRE

Vehicle Reference 1 Car Going ahead other  
Vehicle movement from S to N No tow / articulation Leaving the main road  
On main carriageway No skidding, jack-knifing or overturning  
Location at impact Jct Approach First impact Front Hit vehicle:  
Hit object in road None Off road: None  
Did not leave carr Age of Driver 43 Female  
Not hit and run Breath test Negative  
Left hand drive: No

Vehicle Reference 2 Car Stopping  
Vehicle movement from S to N No tow / articulation Leaving the main road  
On main carriageway No skidding, jack-knifing or overturning  
Location at impact Jct Approach First impact Back Hit vehicle:  
Hit object in road None Off road: None  
Did not leave carr Age of Driver 39 Female  
Not hit and run Breath test Negative  
Left hand drive: No

Casualty Reference: 1 Vehicle: 2 Age: 40 Female Passenger Severity: Slight  
Not a pupil  
Seatbelt Not Applicable Cycle helmet: Not a cyclist  
Front seat

Accidents between dates 01/05/2016 and 30/04/2021 (60) months

Selection: Notes:

Selected using Pre-defined Query : ; Refined using Accidents within selected Polygons -HC - RPU Statistics Request ("SJ Newgate Lane East 131")

44210067235 22/02/2021 Time 1842 Vehicles 2 Casualties 1 Serious  
 E:458083 N: 104243 First Road: A 32 Road Type Single carriageway  
 Speed limit: 40 Junction Detail: T & Stag Jct Automatic traffic signal Unclassified  
 Crossing: Control None Facilities: None within 50m Road surface Dry  
 Darkness: street lights present and lit Fine without high winds  
 Special Conditions at Site None Carriageway Hazards: None  
 Place accident reported: At scene DfT Special Projects:

Causation

	Factor:	Participant:	Confidence:
1st:	Disobeyed Give Way or Stop sign or markings	Vehicle 2	Possible
2nd:	Disobeyed automatic traffic signal	Vehicle 1	Possible
3rd:			
4th:			
5th:			
6th:			

VEH2 (CAR) TRAVELLING SE ALONG A32 FAREHAM ROAD TURNED RIGHT ONTO WYCH LANE AND COLLIDED WITH THE OFFSIDE OF VEH1 (M/CYCLE) TRAVELLING NW ALONG A32 FAREHAM ROAD. Occurred on A32 FAREHAM ROAD AT JUNCTION WITH WYCH LANE, BRIDGEMARY, HAMPSHIRE.

Vehicle Reference 1 Motor Cycle over 50 cc and up to 125cc Going ahead other  
 Vehicle movement from SE to NW No tow / articulation Leaving the main road  
 On main carriageway No skidding, jack-knifing or overturning  
 Location at impact Mid Junction - on roundabout or 1 First impact Offside Hit vehicle:  
 Hit object in road None Off road: None  
 Did not leave carr Age of Driver 36 Male  
 Not hit and run Breath test Negative  
 Left hand drive: No

Casualty Reference: 1 Vehicle: 1 Age: 36 Male Driver/rider Severity: Serious  
 Not a pupil  
 Seatbelt Not Applicable Cycle helmet: Not a cyclist

Vehicle Reference 2 Car Turning right  
 Vehicle movement from NW to SW No tow / articulation Leaving the main road  
 On main carriageway No skidding, jack-knifing or overturning  
 Location at impact Mid Junction - on roundabout or 1 First impact Front Hit vehicle:  
 Hit object in road None Off road: None  
 Did not leave carr Age of Driver 18 Female  
 Not hit and run Breath test Negative  
 Left hand drive: No

Accidents between dates **01/05/2016** and **30/04/2021** (60) months

**Selection:**

Selected using Pre-defined Query : ; Refined using Accidents within selected Polygons -HC - RPU Statistics Request ("SJ Newgate Lane East 131")

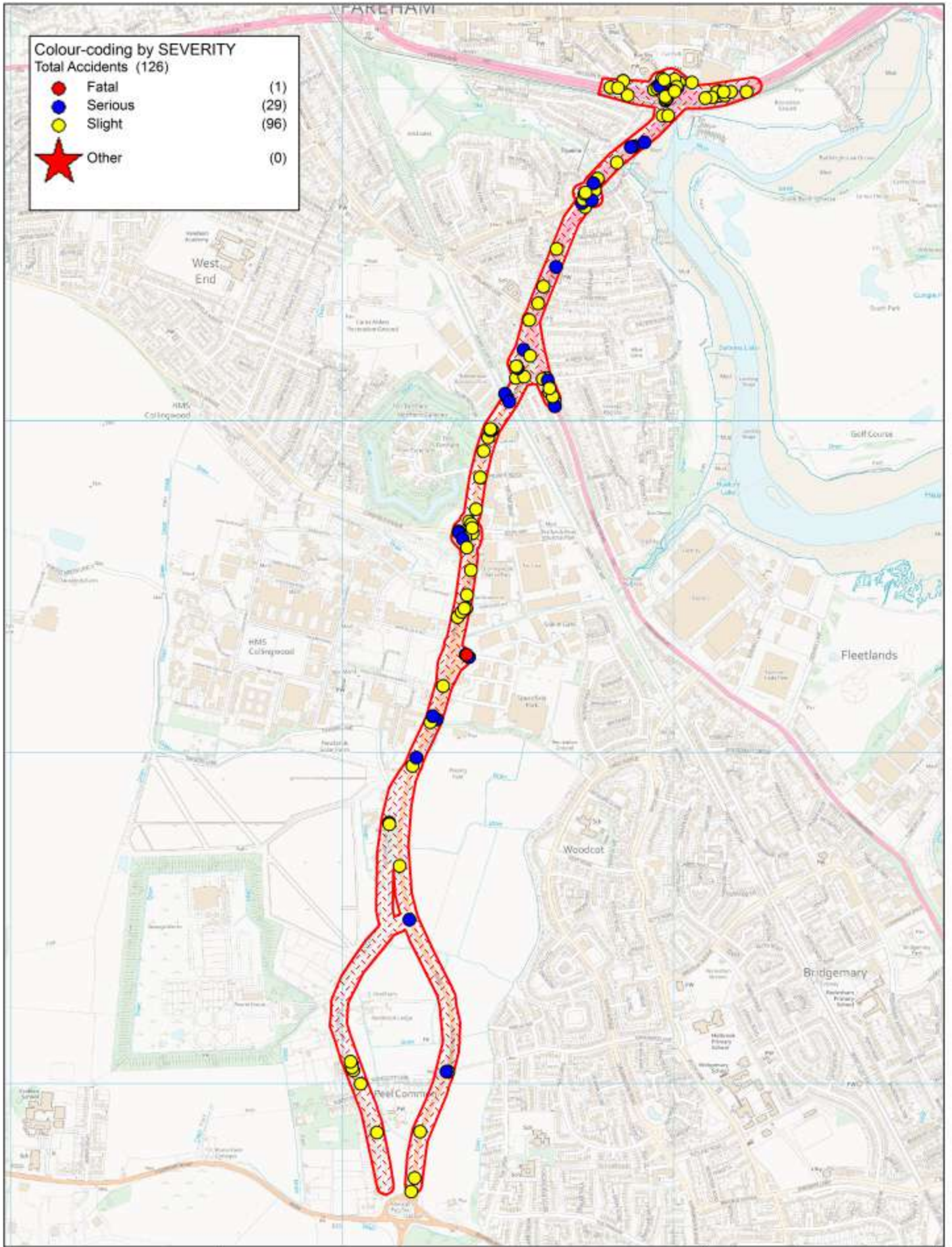
**Notes:**

Accidents involving:

	Fatal	Serious	Slight	Total
Motor vehicles only (excluding 2-wheels)	0	2	22	24
2-wheeled motor vehicles	0	10	11	21
Pedal cycles	1	7	12	20
Horses & other	0	0	0	0
<b>Total</b>	<b>1</b>	<b>19</b>	<b>45</b>	<b>65</b>

Casualties:

	Fatal	Serious	Slight	Total
Vehicle driver	0	1	24	25
Passenger	0	1	7	8
Motorcycle rider	0	9	11	20
Cyclist	1	7	11	19
Pedestrian	0	1	3	4
Other	0	0	0	0
<b>Total</b>	<b>1</b>	<b>19</b>	<b>56</b>	<b>76</b>



© Crown copyright. All rights reserved  
 Hampshire Police  
 Licence No. 01021C 2021

Newgate Lane

SCALE	1 : 15000
DATE	30/11/2021
DRAWING No.	
DRAWN BY	

Accidents between dates 01/05/2016 and 30/04/2021 (60) months

Selection: Notes:

Selected using Pre-defined Query : ; Refined using Accidents within selected Polygons -HC - RPU Statistics Request ("SJ Newgate Lane 165")

Selected Polygon: SJ Newgate Lane 165

160163652 01/05/2016 Time 1302 Vehicles 2 Casualties 1 Slight  
 E:457762 N: 105706 First Road: A 32 Road Type Single carriageway  
 Speed limit: 30 Junction Detail: Roundabout Give way or controlled Unclassified  
 Crossing: Control None Facilities: None within 50m Road surface Dry  
 Daylight Fine without high winds  
 Special Conditions at Site None Carriageway Hazards: None  
 Place accident reported: At scene DfT Special Projects:

Causation

Factor:	Participant:	Confidence:
1st: Following too close	Vehicle 1	Very Likely
2nd:		
3rd:		
4th:		
5th:		
6th:		

VEH 2 (CAR) TRAVELLING SW ALONG A32 GOSPORT ROAD AND COLLIDES WITH THE REAR OF VEH 1 (CAR) STATIONARY AT RBT.

Occurred on A32 GOSPORT ROAD AT JUNCTION WITH OLD GOSPORT ROAD, FAREHAM, HAMPSHIRE

Vehicle Reference 1 Car Going ahead but held up  
 Vehicle movement from NE to SW No tow / articulation Leaving the main road  
 On main carriageway No skidding, jack-knifing or overturning  
 Location at impact Jct Approach First impact Back Hit vehicle:  
 Hit object in road None Off road: None  
 Did not leave carr Age of Driver 42 Female  
 Not hit and run Breath test Negative  
 Left hand drive: No

Casualty Reference: 1 Vehicle: 1 Age: 42 Female Driver/rider Severity: Slight  
 Not a pupil  
 Seatbelt Not Applicable Cycle helmet: Not a cyclist

Vehicle Reference 2 Car Going ahead other  
 Vehicle movement from NE to SW No tow / articulation Leaving the main road  
 On main carriageway No skidding, jack-knifing or overturning  
 Location at impact Jct Approach First impact Back Hit vehicle:  
 Hit object in road None Off road: None  
 Did not leave carr Age of Driver 69 Female  
 Not hit and run Breath test Negative  
 Left hand drive: No

Accidents between dates 01/05/2016 and 30/04/2021 (60) months

Selection: Notes:

Selected using Pre-defined Query : ; Refined using Accidents within selected Polygons -HC - RPU Statistics Request ("SJ Newgate Lane 165")

160191897 22/05/2016 Time 2235 Vehicles 2 Casualties 1 Slight  
 E:457640 N: 105062 First Road: A 32 Road Type Single carriageway  
 Speed limit: 30 Junction Detail: Pri Drive Give way or controlled Unclassified  
 Crossing: Control None Facilities: None within 50m Road surface Wet/Damp  
 Darkness: street lights present and lit Fine without high winds  
 Special Conditions at Site None Carriageway Hazards: None  
 Place accident reported: At scene DfT Special Projects:

Causation

	Factor:	Participant:	Confidence:
1st:	Failed to look properly	Vehicle 2	Very Likely
2nd:			
3rd:			
4th:			
5th:			
6th:			

VEH 1 (M/CYCLE) TRAVELLING SE ALONG A32 GOSPORT ROAD SWERVED TO THE NEARSIDE AFTER VEH 2 (VAN) REVERSED FROM A DRIVEWAY INTO ITS PATH, CAUSING THE RIDER TO FALL.  
 Occurred on A32 GOSPORT ROAD AT JUNCTION WITH NUMBER 152, FAREHAM, HAMPSHIRE

Vehicle Reference 1 Motor Cycle over 50 cc and up to 125cc Going ahead other  
 Vehicle movement from NW to SE No tow / articulation Leaving the main road  
 On main carriageway No skidding, jack-knifing or overturning  
 Location at impact Jct Approach First impact Did not impact Hit vehicle:  
 Hit object in road None Off road: None  
 Nearside Age of Driver 18 Male  
 Not hit and run Breath test Not applicable  
 Left hand drive: No

Casualty Reference: 1 Vehicle: 1 Age: 18 Male Driver/rider Severity: Slight  
 Not a pupil  
 Seatbelt Not Applicable Cycle helmet: Not a cyclist

Vehicle Reference 2 Van or Goods 3.5 tonnes mgw and under Reversing  
 Vehicle movement from NE to SW No tow / articulation Leaving the main road  
 On main carriageway No skidding, jack-knifing or overturning  
 Location at impact Entering main road First impact Did not impact Hit vehicle:  
 Hit object in road None Off road: None  
 Did not leave carr Age of Driver Not traced  
 Not hit and run Breath test Driver not contacted  
 Left hand drive: No



Accidents between dates 01/05/2016 and 30/04/2021 (60) months

Selection: Notes:

Selected using Pre-defined Query : ; Refined using Accidents within selected Polygons -HC - RPU Statistics Request ("SJ Newgate Lane 165")

160234950 24/06/2016 Time 0705 Vehicles 2 Casualties 1 Serious  
 E:457879 N:105829 First Road: A 32 Road Type Dual carriageway  
 Speed limit: 30 Junction Detail: T & Stag Jct Give way or controlled Unclassified  
 Crossing: Control None Facilities: None within 50m Road surface Dry  
 Daylight Fine without high winds  
 Special Conditions at Site None Carriageway Hazards: None  
 Place accident reported: At scene DfT Special Projects:

Causation

	Factor:	Participant:	Confidence:
1st:	Following too close	Vehicle 2	Very Likely
2nd:	Careless/Reckless/In a hurry	Vehicle 2	Very Likely
3rd:			
4th:			
5th:			
6th:			

VEH 1 (CAR) TRAVELLING NE ALONG A32 GOSPORT ROAD, IN SLOW MOVING TRAFFIC WHEN VEH 2 (M/YCLE) BEHIND COLLIDES INTO REAR OF VEH 1 CAUSING RIDER TO FALL OFF.  
 Occurred on A32 GOSPORT ROAD AT JUNCTION WITH BELVOIR CLOSE, FAREHAM, HAMPSHIRE

Vehicle Reference 1 Car Going ahead other  
 Vehicle movement from SW to NE No tow / articulation Leaving the main road  
 On main carriageway No skidding, jack-knifing or overturning  
 Location at impact Mid Junction - on roundabout or r First impact Back Hit vehicle:  
 Hit object in road None Off road: None  
 Did not leave carr Age of Driver 45 Male  
 Not hit and run Breath test Negative  
 Left hand drive: No

Vehicle Reference 2 Motor Cycle over 50 cc and up to 125cc Going ahead other  
 Vehicle movement from SW to NE No tow / articulation Leaving the main road  
 On main carriageway No skidding, jack-knifing or overturning  
 Location at impact Mid Junction - on roundabout or r First impact Front Hit vehicle:  
 Hit object in road None Off road: None  
 Did not leave carr Age of Driver 20 Male  
 Not hit and run Breath test Not applicable  
 Left hand drive: No

Casualty Reference: 1 Vehicle: 2 Age: 20 Male Driver/rider Severity: Serious  
 Not a pupil  
 Seatbelt Not Applicable Cycle helmet: Not a cyclist

Accidents between dates 01/05/2016 and 30/04/2021 (60) months

Selection: Notes:

Selected using Pre-defined Query : ; Refined using Accidents  
within selected Polygons -HC - RPU Statistics Request ("SJ  
Newgate Lane 165")

160245954 02/07/2016 Time 1411 Vehicles 2 Casualties 1 Slight  
E:457976 N: 105967 First Road: A 32 Road Type Single carriageway  
Speed limit: 30 Junction Detail: T & Stag Jct Automatic traffic signal A 27  
Crossing: Control None Facilities: Ped. phase at traffic signal junction Road surface Dry  
Daylight Fine without high winds  
Special Conditions at Site None Carriageway Hazards: None  
Place accident reported: At scene DfT Special Projects:

Causation

Factor:	Participant:	Confidence:
1st: Failed to look properly	Vehicle 2	Possible
2nd: Exceeding speed limit	Vehicle 2	Possible
3rd: Following too close	Vehicle 2	Possible
4th: Sudden braking	Vehicle 1	Possible
5th:		
6th:		

VEH 2 (CAR) TRAVELLING N ALONG A32 GOSPORT ROAD AND COLLIDES WITH THE REAR OF VEH 1 (CAR)  
STATIONARY IN FRONT.

Occurred on A32 GOSPORT ROAD AT JUNCTION WITH A27 WESTERN WAY, FAREHAM, HAMPSHIRE

Vehicle Reference 1 Car Stopping  
Vehicle movement from S to N No tow / articulation Leaving the main road  
On main carriageway No skidding, jack-knifing or overturning  
Location at impact Jct Approach First impact Back Hit vehicle:  
Hit object in road None Off road: None  
Did not leave carr Age of Driver 54 Male  
Not hit and run Breath test Driver not contacted  
Left hand drive: No

Casualty Reference: 1 Vehicle: 1 Age: 17 Male Passenger Severity: Slight  
Not a pupil  
Seatbelt Not Applicable Cycle helmet: Not a cyclist

Front seat

Vehicle Reference 2 Car Going ahead other  
Vehicle movement from S to N No tow / articulation Leaving the main road  
On main carriageway No skidding, jack-knifing or overturning  
Location at impact Jct Approach First impact Front Hit vehicle:  
Hit object in road None Off road: None  
Did not leave carr Age of Driver Not traced  
Not hit and run Breath test Driver not contacted  
Left hand drive: No

Accidents between dates 01/05/2016 and 30/04/2021 (60) months

Selection: Notes:

Selected using Pre-defined Query : ; Refined using Accidents  
within selected Polygons -HC - RPU Statistics Request ("SJ  
Newgate Lane 165")

160254993 08/07/2016 Time 2304 Vehicles 1 Casualties 1 Serious  
E:457871 N:105827 First Road: A 32 Road Type Dual carriageway  
Speed limit: 30 Junction Detail: T & Stag Jct Give way or controlled Unclassified  
Crossing: Control None Facilities: None within 50m Road surface Dry  
Darkness: street lights present and lit Fine without high winds  
Special Conditions at Site None Carriageway Hazards: None  
Place accident reported: At scene DfT Special Projects:

Causation

	Factor:	Participant:	Confidence:
1st:	Failed to look properly	Casualty 1	Possible
2nd:	Careless/Reckless/In a hurry	Vehicle 1	Possible
3rd:			
4th:			
5th:			
6th:			

VEH 1 (CAR) TRAVELLING NE ALONG A32 GOSPORT ROAD COLLIDED WITH CAS 1 (PEDESTRIAN) STOOD IN THE ROAD. VEH 1 FAILED TO STOP AT SCENE.

Occurred on A32 GOSPORT ROAD AT JUNCTION WITH BELVOIR CLOSE, FAREHAM, HAMPSHIRE

Vehicle Reference 1 Car Going ahead other  
Vehicle movement from SW to NE No tow / articulation Leaving the main road  
On main carriageway No skidding, jack-knifing or overturning  
Location at impact Jct Approach First impact Front Hit vehicle:  
Hit object in road None Off road: None  
Did not leave carr Age of Driver 26 Male  
Hit and run Breath test Driver not contacted  
Left hand drive: No

Casualty Reference: 1 Vehicle: 1 Age: 19 Male Pedestrian Severity: Serious

Not a pupil  
Seatbelt Not Applicable Cycle helmet: Not a cyclist

In cent carr Standing still

Movement U/K

Accidents between dates 01/05/2016 and 30/04/2021 (60) months

**Selection:**

Selected using Pre-defined Query : ; Refined using Accidents within selected Polygons -HC - RPU Statistics Request ("SJ Newgate Lane 165")

**Notes:**

160258020 11/07/2016 Time 1410 Vehicles 2 Casualties 1 Slight  
 E:457393 N: 104661 First Road: B 3385 Road Type Single carriageway  
 Speed limit: 30 Junction Detail: Roundabout Give way or controlled Unclassified  
 Crossing: Control None Facilities: None within 50m Road surface Dry  
 Daylight Fine without high winds  
 Special Conditions at Site None Carriageway Hazards: None  
 Place accident reported: At scene DfT Special Projects:

Causation

	Factor:	Participant:	Confidence:
1st:	Failed to look properly	Vehicle 1	Possible
2nd:	Failed to judge other persons path or speed	Vehicle 2	Possible
3rd:			
4th:			
5th:			
6th:			

VEH 1 (VAN) TRAVELLING W ALONG DAVIS WAY ENTERED THE RBT AT B3385 NEWGATE LANE AND COLLIDED WITH THE NEARSIDE OF VEH 2 (M/CYCLE) TRAVELLING S ON THE RBT.  
 Occurred on B3385 NEWGATE LANE AT JUNCTION WITH DAVIS WAY, FAREHAM, HAMPSHIRE

Vehicle Reference 1 Van or Goods 3.5 tonnes mgw and under Turning right  
 Vehicle movement from E to N No tow / articulation Leaving the main road  
 On main carriageway No skidding, jack-knifing or overturning  
 Location at impact Entering roundabout First impact Front Hit vehicle:  
 Hit object in road None Off road: None  
 Did not leave carr Age of Driver 64 Male  
 Not hit and run Breath test Negative  
 Left hand drive: No

Vehicle Reference 2 Motor Cycle over 50 cc and up to 125cc Going ahead other  
 Vehicle movement from N to S No tow / articulation Leaving the main road  
 On main carriageway No skidding, jack-knifing or overturning  
 Location at impact Mid Junction - on roundabout or r First impact Nearside Hit vehicle:  
 Hit object in road None Off road: None  
 Did not leave carr Age of Driver 20 Female  
 Not hit and run Breath test Negative  
 Left hand drive: No

Casualty Reference: 1 Vehicle: 2 Age: 20 Female Driver/rider Severity: Slight  
 Not a pupil  
 Seatbelt Not Applicable Cycle helmet: Not a cyclist

Accidents between dates 01/05/2016 and 30/04/2021 (60) months

Selection: Notes:

Selected using Pre-defined Query : ; Refined using Accidents within selected Polygons -HC - RPU Statistics Request ("SJ Newgate Lane 165")

160281005 27/07/2016 Time 2230 Vehicles 1 Casualties 1 Slight  
 E:457848 N: 106027 First Road: U Road Type Single carriageway  
 Speed limit: 30 Junction Detail: Not within 20m of junction  
 Crossing: Control None Facilities: None within 50m Road surface Dry  
 Darkness: street lights present and lit Fine without high winds  
 Special Conditions at Site None Carriageway Hazards: None  
 Place accident reported: At scene DfT Special Projects:

Causation

Factor:	Participant:	Confidence:
1st: Vehicle travelling along pavement	Vehicle 1	Very Likely
2nd:		
3rd:		
4th:		
5th:		
6th:		

VEH 1 (CAR) TRAVELLING E ALONG WESTERN ROAD MOUNTED THE PAVEMENT AND COLLIDED WITH CAS 1 (PEDESTRIAN).

Occurred on WESTERN ROAD OUTSIDE NUMBER 4, FAREHAM, HAMPSHIRE

Vehicle Reference 1 Car Going ahead other  
 Vehicle movement from W to E No tow / articulation Leaving the main road  
 On main carriageway No skidding, jack-knifing or overturning  
 Location at impact Not at, or within 20M of Jct First impact Front Hit vehicle:  
 Hit object in road None Off road: None  
 Did not leave carr Age of Driver Not traced  
 Not hit and run Breath test Driver not contacted  
 Left hand drive: No

Casualty Reference: 1 Vehicle: 1 Age: 44 Male Pedestrian Severity: Slight

Not a pupil  
 Seatbelt Not Applicable Cycle helmet: Not a cyclist

On footpath / verge Direction Unknown

Movement U/K

Accidents between dates 01/05/2016 and 30/04/2021 (60) months

Selection:

Selected using Pre-defined Query : ; Refined using Accidents within selected Polygons -HC - RPU Statistics Request ("SJ Newgate Lane 165")

Notes:

160304784 14/08/2016 Time 1705 Vehicles 2 Casualties 1 Serious  
 E:457498 N:105070 First Road: U Road Type Single carriageway  
 Speed limit: 30 Junction Detail: Crossroads Give way or controlled Unclassified  
 Crossing: Control None Facilities: None within 50m Road surface Dry  
 Daylight Fine without high winds  
 Special Conditions at Site None Carriageway Hazards: None  
 Place accident reported: At scene DfT Special Projects:

Causation

Factor:	Participant:	Confidence:
1st: Failed to judge other persons path or speed	Vehicle 1	Possible
2nd:		
3rd:		
4th:		
5th:		
6th:		

VEH 1 (P/CYCLE) TRAVELLING NW ALONG HENRY COURT WAY DOWN THE BUS ROUTE AND COLLIDES WITH THE REAR OF VEH 2 (P/CYCLE) STOPPEDG AT JUNCTION OF PALMERSTON DRIVE CAUSING RIDER OF VEH TO COME OFF AND RIDER OF VEH 1 TO LAND ON TOP.

Occurred on PALMERSTON DRIVE AT JUNCTION WITH HENRY COURT WAY, FAREHAM, HAMPSHIRE

Vehicle Reference 1 Pedal Cycle Going ahead other  
 Vehicle movement from SE to NW No tow / articulation Leaving the main road  
 On main carriageway No skidding, jack-knifing or overturning  
 Location at impact Jct Approach First impact Front Hit vehicle:  
 Hit object in road None Off road: None  
 Did not leave carr Age of Driver 60 Male  
 Not hit and run Breath test Not applicable  
 Left hand drive: No

Vehicle Reference 2 Pedal Cycle Stopping  
 Vehicle movement from SE to NW No tow / articulation Leaving the main road  
 On main carriageway No skidding, jack-knifing or overturning  
 Location at impact Jct Approach First impact Back Hit vehicle:  
 Hit object in road None Off road: None  
 Did not leave carr Age of Driver 55 Female  
 Not hit and run Breath test Not applicable  
 Left hand drive: No

Casualty Reference: 1 Vehicle: 2 Age: 55 Female Driver/rider Severity: Serious  
 Not a pupil  
 Seatbelt Not Applicable Cycle helmet: No

Accidents between dates 01/05/2016 and 30/04/2021 (60) months

Selection: Notes:

Selected using Pre-defined Query : ; Refined using Accidents within selected Polygons -HC - RPU Statistics Request ("SJ Newgate Lane 165")

160306194 15/08/2016 Time 1700 Vehicles 2 Casualties 1 Slight  
 E:457371 N: 104648 First Road: B 3385 Road Type Single carriageway  
 Speed limit: 30 Junction Detail: Roundabout Give way or controlled Unclassified  
 Crossing: Control None Facilities: Central reservation Road surface Dry  
 Daylight Fine without high winds  
 Special Conditions at Site None Carriageway Hazards: None  
 Place accident reported: At scene DfT Special Projects:

Causation

	Factor:	Participant:	Confidence:
1st:	Failed to look properly	Vehicle 2	Possible
2nd:	Failed to signal/Misleading signal	Vehicle 1	Possible
3rd:			
4th:			
5th:			
6th:			

VEH 1 (CAR) TRAVELLING S ALONG B3385 NEWGATE LANE WAS TURNING RIGHT ON THE RBT FOR LONGFIELD AVENUE. VEH 2 (CAR) TRAVELLING N ALONG NEWGATE LANE ENTERED THE RBT AND COLLIDED WITH THE NEARSIDE OF VEH 1.

Occurred on B3385 NEWGATE LANE AT JUNCTION WITH LONGFIELD AVENUE, FAREHAM, HAMPSHIRE

Vehicle Reference 1 Car Turning right  
 Vehicle movement from N to W No tow / articulation Leaving the main road  
 On main carriageway No skidding, jack-knifing or overturning  
 Location at impact Mid Junction - on roundabout or r First impact Nearside Hit vehicle:  
 Hit object in road None Off road: None  
 Did not leave carr Age of Driver 42 Female  
 Not hit and run Breath test Not requested  
 Left hand drive: No

Casualty Reference: 1 Vehicle: 1 Age: 42 Female Driver/rider Severity: Slight  
 Not a pupil  
 Seatbelt Not Applicable Cycle helmet: Not a cyclist

Vehicle Reference 2 Car Going ahead other  
 Vehicle movement from S to N No tow / articulation Leaving the main road  
 On main carriageway No skidding, jack-knifing or overturning  
 Location at impact Entering roundabout First impact Front Hit vehicle:  
 Hit object in road None Off road: None  
 Did not leave carr Age of Driver 21 Male  
 Not hit and run Breath test Not requested  
 Left hand drive: No

Accidents between dates 01/05/2016 and 30/04/2021 (60) months

Selection: Notes:

Selected using Pre-defined Query : ; Refined using Accidents within selected Polygons -HC - RPU Statistics Request ("SJ Newgate Lane 165")

160328265 31/08/2016 Time 0840 Vehicles 2 Casualties 1 Slight  
 E:457647 N: 105519 First Road: A 32 Road Type Single carriageway  
 Speed limit: 30 Junction Detail: Not within 20m of junction  
 Crossing: Control None Facilities: None within 50m Road surface Dry  
 Daylight Fine without high winds  
 Special Conditions at Site None Carriageway Hazards: None  
 Place accident reported: Elsewhere DfT Special Projects:

Causation

	Factor:	Participant:	Confidence:
1st:	Vehicle door opened or closed negligently	Vehicle 2	Possible
2nd:	Failed to look properly	Vehicle 1	Possible
3rd:			
4th:			
5th:			
6th:			

VEH 1 (P/CYCLE) TRAVELLING N ALONG A32 GOSPORT ROAD COLLIDED WITH THE DRIVER'S DOOR OF VEH 2 (CAR) WHICH WAS OPENED INTO VEH 1'S PATH.

Occurred on A32 GOSPORT ROAD OUTSIDE ONE STOP, FAREHAM, HAMPSHIRE

Vehicle Reference 1 Pedal Cycle Going ahead other  
 Vehicle movement from S to N No tow / articulation Leaving the main road  
 On main carriageway No skidding, jack-knifing or overturning  
 Location at impact Not at, or within 20M of Jct First impact Front Hit vehicle:  
 Hit object in road None Off road: None  
 Did not leave carr Age of Driver 28 Male  
 Not hit and run Breath test Driver not contacted  
 Left hand drive: No

Casualty Reference: 1 Vehicle: 1 Age: 28 Male Driver/rider Severity: Slight  
 Not a pupil  
 Seatbelt Not Applicable Cycle helmet: Yes

Vehicle Reference 2 Car Parked  
 Vehicle movement from Park to Parked No tow / articulation Leaving the main road  
 On main carriageway No skidding, jack-knifing or overturning  
 Location at impact Not at, or within 20M of Jct First impact Offside Hit vehicle:  
 Hit object in road None Off road: None  
 Did not leave carr Age of Driver Not traced  
 Not hit and run Breath test Driver not contacted  
 Left hand drive: No



Accidents between dates 01/05/2016 and 30/04/2021 (60) months

Selection: Notes:

Selected using Pre-defined Query : ; Refined using Accidents within selected Polygons -HC - RPU Statistics Request ("SJ Newgate Lane 165")

160328089 31/08/2016 Time 1700 Vehicles 2 Casualties 1 Slight  
 E:457762 N: 105696 First Road: A 32 Road Type Single carriageway  
 Speed limit: 30 Junction Detail: Roundabout Give way or controlled Unclassified  
 Crossing: Control None Facilities: None within 50m Road surface Dry  
 Daylight Fine without high winds  
 Special Conditions at Site None Carriageway Hazards: None  
 Place accident reported: Elsewhere DfT Special Projects:

Causation

	Factor:	Participant:	Confidence:
1st:	Following too close	Vehicle 2	Possible
2nd:	Sudden braking	Vehicle 1	Possible
3rd:	Failed to look properly	Vehicle 2	
4th:			
5th:			
6th:			

VEH 1 (CAR) TRAVELLING S ALONG A32 GOSPORT ROAD STOPPED AT THE RBT AT MILL ROAD. VEH 2 (CAR) FAILED TO STOP IN TIME AND COLLIDED WITH THE REAR OF VEH 1.  
 Occurred on A32 GOSPORT ROAD AT JUNCTION WITH MILL ROAD, FAREHAM, HAMPSHIRE

Vehicle Reference 1 Car Stopping  
 Vehicle movement from N to S No tow / articulation Leaving the main road  
 On main carriageway No skidding, jack-knifing or overturning  
 Location at impact Jct Approach First impact Back Hit vehicle:  
 Hit object in road None Off road: None  
 Did not leave carr Age of Driver 20 Female  
 Not hit and run Breath test Driver not contacted  
 Left hand drive: No

Casualty Reference: 1 Vehicle: 1 Age: 20 Female Driver/rider Severity: Slight  
 Not a pupil  
 Seatbelt Not Applicable Cycle helmet: Not a cyclist

Vehicle Reference 2 Car Going ahead other  
 Vehicle movement from N to S No tow / articulation Leaving the main road  
 On main carriageway No skidding, jack-knifing or overturning  
 Location at impact Jct Approach First impact Front Hit vehicle:  
 Hit object in road None Off road: None  
 Did not leave carr Age of Driver Not traced  
 Not hit and run Breath test Driver not contacted  
 Left hand drive: No

Accidents between dates 01/05/2016 and 30/04/2021 (60) months

Selection: Notes:

Selected using Pre-defined Query : ; Refined using Accidents within selected Polygons -HC - RPU Statistics Request ("SJ Newgate Lane 165")

160331577 03/09/2016 Time 1155 Vehicles 2 Casualties 3 Slight  
 E:458220 N:105994 First Road: A 27 Road Type Slip road  
 Speed limit: 40 Junction Detail: Slip Road Give way or controlled A 27  
 Crossing: Control None Facilities: None within 50m Road surface Dry  
 Daylight Fine without high winds  
 Special Conditions at Site None Carriageway Hazards: None  
 Place accident reported: At scene DfT Special Projects:

Causation

Factor:	Participant:	Confidence:
1st: Poor turn or manoeuvre	Vehicle 2	Very Likely
2nd: Failed to signal/Misleading signal	Vehicle 2	Very Likely
3rd: Failed to look properly	Vehicle 2	
4th:		
5th:		
6th:		

VEH 2 (GOODS VEH) TRAVELLING W ALONG A27 EASTERN WAY CONDUCTS A LATE EXIT FROM LANE 2 ACROSS HATCHINGS INTO LANE 1 AND COLLIDES WITH VEH 1 (CAR) TRAVELLING THE SAME WAY IN LANE 1 FORCING VEH 1 OFF THE NEARSIDE INTO THE FENCE OF RAILWAY EMBANKMENT.

Occurred on A27 EASTERN WAY AT JUNCTION WITH A27 EASTERN WAY WESTBOUND ONSLIP, FAREHAM, HAMPSHIRE

Vehicle Reference 1 Car Going ahead other  
 Vehicle movement from NE to W No tow / articulation Leaving the main road  
 On main carriageway No skidding, jack-knifing or overturning  
 Location at impact Mid Junction - on roundabout or 1 First impact Offside Hit vehicle:  
 Hit object in road None Off road: Wall or fence  
 Nearside Age of Driver 48 Female  
 Not hit and run Breath test Not requested  
 Left hand drive: No

Casualty Reference: 1 Vehicle: 1 Age: 48 Female Driver/rider Severity: Slight  
 Not a pupil  
 Seatbelt Not Applicable Cycle helmet: Not a cyclist

Casualty Reference: 2 Vehicle: 1 Age: 71 Female Passenger Severity: Slight  
 Not a pupil  
 Seatbelt Not Applicable Cycle helmet: Not a cyclist

Front seat

Casualty Reference: 3 Vehicle: 1 Age: 10 Male Passenger Severity: Slight  
 Not a pupil  
 Seatbelt Not Applicable Cycle helmet: Not a cyclist

Back seat

Accidents between dates 01/05/2016 and 30/04/2021 (60) months

Selection: Notes:

Selected using Pre-defined Query : ; Refined using Accidents within selected Polygons -HC - RPU Statistics Request ("SJ Newgate Lane 165")

Vehicle Reference 2 Goods 7.5 tonnes mgw and over Changing lane to left  
 Vehicle movement from N to Parked No tow / articulation Leaving the main road  
 On main carriageway No skidding, jack-knifing or overturning  
 Location at impact Mid Junction - on roundabout or r First impact Did not impact Hit vehicle:  
 Hit object in road None Off road: None  
 Did not leave carr Age of Driver 58 Male  
 Not hit and run Breath test Not requested  
 Left hand drive: No

160346061 13/09/2016 Time 1819 Vehicles 1 Casualties 1 Slight  
 E:457624 N: 105088 First Road: A 32 Road Type Single carriageway  
 Speed limit: 30 Junction Detail: T & Stag Jct Give way or controlled Unclassified  
 Crossing: Control None Facilities: None within 50m Road surface Dry  
 Daylight Fine without high winds  
 Special Conditions at Site None Carriageway Hazards: None  
 Place accident reported: At scene DfT Special Projects:

Causation

Factor:	Participant:	Confidence:
1st: Impaired by alcohol	Vehicle 1	Very Likely
2nd:		
3rd:		
4th:		
5th:		
6th:		

VEH 1 (P/CYCLE) TRAVELLING N ALONG A32 GOSPORT ROAD, RIDER IS INTOXICATED AND COLLIDES WITH THE NEARSIDE KERB, CAUSING THE RIDER TO FALL OFF ONTO THE PAVEMENT.

Occurred on A32 GOSPORT ROAD AT JUNCTION WITH GEOGREY CRESCENT, FAREHAM, HAMPSHIRE

Vehicle Reference 1 Pedal Cycle Going ahead other  
 Vehicle movement from SE to NW No tow / articulation Leaving the main road  
 On main carriageway No skidding, jack-knifing or overturning  
 Location at impact Jct Approach First impact Front Hit vehicle:  
 Hit object in road None Off road: None  
 Did not leave carr Age of Driver 29 Male  
 Not hit and run Breath test Not applicable  
 Left hand drive: No

Casualty Reference: 1 Vehicle: 1 Age: 29 Male Driver/rider Severity: Slight  
 Not a pupil  
 Seatbelt Not Applicable Cycle helmet: No

Accidents between dates 01/05/2016 and 30/04/2021 (60) months

Selection: Notes:

Selected using Pre-defined Query : ; Refined using Accidents within selected Polygons -HC - RPU Statistics Request ("SJ Newgate Lane 165")

160349868 16/09/2016 Time 0940 Vehicles 1 Casualties 1 Slight  
 E:457033 N: 103040 First Road: B 3385 Road Type Single carriageway  
 Speed limit: 40 Junction Detail: Not within 20m of junction  
 Crossing: Control None Facilities: None within 50m Road surface Dry  
 Daylight Fine without high winds  
 Special Conditions at Site None Carriageway Hazards: None  
 Place accident reported: Elsewhere DfT Special Projects:

Causation

	Factor:	Participant:	Confidence:
1st:	Aggressive driving	Vehicle 1	Very Likely
2nd:	Passing too close to cyclist, horse rider or pedestrian	Vehicle 1	Very Likely
3rd:			
4th:			
5th:			
6th:			

VEH 1 (VAN) PARKED ON B3385 NEWGATE LANE ON THE PAVEMENT, AN ALTERCATION BETWEEN THE DRIVER AND CAS 1 (PEDESTRIAN) STANDING STILL ON PAVEMENT AS UNABLE TO GET BY IS HIT BY VEH 1 AS IT MOVES AWAY

Occurred on B3385 NEWGATE LANE OUTSIDE OF NUMBER95, FAREHAM, HAMPSHIRE

Vehicle Reference 1 Van or Goods 3.5 tonnes mgw and under Going ahead other  
 Vehicle movement from S to N No tow / articulation Leaving the main road  
 9 No skidding, jack-knifing or overturning  
 Location at impact Not at, or within 20M of Jct First impact Front Hit vehicle:  
 Hit object in road None Off road: None  
 Did not leave carr Age of Driver 51 Male  
 Not hit and run Breath test Driver not contacted  
 Left hand drive: No

Casualty Reference: 1 Vehicle: 1 Age: 45 Male Pedestrian Severity: Slight  
 Not a pupil  
 Seatbelt Not Applicable Cycle helmet: Not a cyclist  
 On footpath / verge Standing still  
 Movement U/K

Accidents between dates 01/05/2016 and 30/04/2021 (60) months

Selection: Notes:

Selected using Pre-defined Query : ; Refined using Accidents within selected Polygons -HC - RPU Statistics Request ("SJ Newgate Lane 165")

160353002 17/09/2016 Time 1200 Vehicles 3 Casualties 1 Slight  
 E:457416 N: 104829 First Road: B 3385 Road Type Single carriageway  
 Speed limit: 40 Junction Detail: T & Stag Jct Give way or controlled Unclassified  
 Crossing: Control None Facilities: None within 50m Road surface Dry  
 Daylight Fine with high winds  
 Special Conditions at Site None Carriageway Hazards: None  
 Place accident reported: Elsewhere DfT Special Projects:

Causation

	Factor:	Participant:	Confidence:
1st:	Poor turn or manoeuvre	Vehicle 1	Very Likely
2nd:			
3rd:			
4th:			
5th:			
6th:			

VEH 1 (CAR) TRAVELLING W TURNED LEFT INTO B3385 NEWGATE LANE INTO THE PATH OF VEH 2 TRAVELLING S. VEH 2 BRAKED, AND VEH 3 (VAN) THEN COLLIDED WITH THE REAR OF VEH 2. Occurred on B3385 NEWGATE LANE AT JUNCTION WITH SHARLANDS ROAD, FAREHAM, HAMPSHIRE

Vehicle Reference 1 Car Turning left  
 Vehicle movement from E to S No tow / articulation Leaving the main road  
 On main carriageway No skidding, jack-knifing or overturning  
 Location at impact Entering main road First impact Did not impact Hit vehicle:  
 Hit object in road None Off road: None  
 Did not leave carr Age of Driver Not traced  
 Not hit and run Breath test Driver not contacted  
 Left hand drive: No

Vehicle Reference 2 Car Going ahead other  
 Vehicle movement from N to S No tow / articulation Leaving the main road  
 On main carriageway No skidding, jack-knifing or overturning  
 Location at impact Jct Approach First impact Back Hit vehicle:  
 Hit object in road None Off road: None  
 Did not leave carr Age of Driver 60 Female  
 Not hit and run Breath test Driver not contacted  
 Left hand drive: No

Casualty Reference: 1 Vehicle: 2 Age: 60 Female Driver/rider Severity: Slight  
 Not a pupil  
 Seatbelt Not Applicable Cycle helmet: Not a cyclist

Accidents between dates 01/05/2016 and 30/04/2021 (60) months

Selection: Notes:

Selected using Pre-defined Query : ; Refined using Accidents  
within selected Polygons -HC - RPU Statistics Request ("SJ  
Newgate Lane 165")

Vehicle Reference	3	Van or Goods 3.5 tonnes mgw and under	Going ahead other
Vehicle movement from	N to S	No tow / articulation	Leaving the main road
On main carriageway		Skidded	
Location at impact	Jct Approach	First impact	Front
Hit object in road	None	Off road:	None
Did not leave carr		Age of Driver	47
Not hit and run	Breath test	Driver not contacted	Male
		Left hand drive:	No

Accidents between dates 01/05/2016 and 30/04/2021 (60) months

Selection: Notes:

Selected using Pre-defined Query : ; Refined using Accidents within selected Polygons -HC - RPU Statistics Request ("SJ Newgate Lane 165")

160359406 23/09/2016 Time 0720 Vehicles 2 Casualties 1 Serious  
 E:457642 N:105045 First Road: A 32 Road Type Single carriageway  
 Speed limit: 40 Junction Detail: Not within 20m of junction  
 Crossing: Control None Facilities: None within 50m Road surface Dry  
 Daylight Fine without high winds  
 Special Conditions at Site None Carriageway Hazards: None  
 Place accident reported: At scene DfT Special Projects:

Causation

	Factor:	Participant:	Confidence:
1st:	Failed to look properly	Vehicle 2	Very Likely
2nd:			
3rd:			
4th:			
5th:			
6th:			

VEH 1 (M/CYCLE) TRAV N ALONG A32 GOSPORT ROAD OVERTAKING TRAFFIC, WHEN VEH 2 (CAR) IN FRONT RE-POSITIONS TO OFFSIDE AS INTENDING TO TURN RIGHT FOR SALTERNS LANE WITHOUT SEEING VEH 1 RESULTING IN VEH 1 COLLIDING INTO VEH 2.

Occurred on A32 GOSPORT ROAD OUTSIDE NUMBER 156, FAREHAM, HAMPSHIRE

Vehicle Reference 1 Motorcycle over 500cc Overtaking moving vehicle O/S  
 Vehicle movement from S to N No tow / articulation Leaving the main road  
 On main carriageway No skidding, jack-knifing or overturning  
 Location at impact Not at, or within 20M of Jct First impact Front Hit vehicle:  
 Hit object in road None Off road: None  
 Did not leave carr Age of Driver 60 Male  
 Not hit and run Breath test Negative  
 Left hand drive: No

Casualty Reference: 1 Vehicle: 1 Age: 60 Male Driver/rider Severity: Serious  
 Not a pupil  
 Seatbelt Not Applicable Cycle helmet: Not a cyclist

Vehicle Reference 2 Car Going ahead other  
 Vehicle movement from S to N No tow / articulation Leaving the main road  
 On main carriageway No skidding, jack-knifing or overturning  
 Location at impact Not at, or within 20M of Jct First impact Back Hit vehicle:  
 Hit object in road None Off road: None  
 Did not leave carr Age of Driver 20 Male  
 Not hit and run Breath test Negative  
 Left hand drive: No

Accidents between dates 01/05/2016 and 30/04/2021 (60) months

Selection: Notes:

Selected using Pre-defined Query : ; Refined using Accidents within selected Polygons -HC - RPU Statistics Request ("SJ Newgate Lane 165")

160394615 19/10/2016 Time 0935 Vehicles 2 Casualties 1 Serious  
 E:457641 N: 105045 First Road: A 32 Road Type Single carriageway  
 Speed limit: 30 Junction Detail: Pri Drive Give way or controlled Unclassified  
 Crossing: Control None Facilities: None within 50m Road surface Dry  
 Daylight Fine without high winds  
 Special Conditions at Site None Carriageway Hazards: None  
 Place accident reported: At scene DfT Special Projects:

Causation

	Factor:	Participant:	Confidence:
1st:	Poor turn or manoevre	Vehicle 2	Very Likely
2nd:	Careless/Reckless/In a hurry	Vehicle 2	Very Likely
3rd:	Failed to look properly	Vehicle 1	
4th:			
5th:			
6th:			

VEH 1 (CAR) TRAVELLING NE PULLED OUT FROM A DRIVEWAY INTO A32 GOSPORT ROAD HAVING BEEN LET OUT BY TRAFFIC TRAVELLING NW IN LANE 1. VEH 2 (CAR) TRAVELLING NW IN LANE 2 PASSED THE TRAFFIC IN LANE 1 AND WAS THEN HIT ON THE NEARSIDE BY VEH 1.

Occurred on A32 GOSPORT ROAD AT JUNCTION WITH NUMBER 237 DRIVEWAY, FAREHAM, HAMPSHIRE

Vehicle Reference 1 Car Turning right  
 Vehicle movement from SW to SE No tow / articulation Leaving the main road  
 On main carriageway No skidding, jack-knifing or overturning  
 Location at impact Entering main road First impact Front Hit vehicle:  
 Hit object in road None Off road: None  
 Did not leave carr Age of Driver 54 Female  
 Not hit and run Breath test Not requested  
 Left hand drive: No

Casualty Reference: 1 Vehicle: 1 Age: 54 Female Driver/rider Severity: Serious  
 Not a pupil  
 Seatbelt Not Applicable Cycle helmet: Not a cyclist

Vehicle Reference 2 Car Going ahead other  
 Vehicle movement from SE to NW No tow / articulation Leaving the main road  
 On main carriageway No skidding, jack-knifing or overturning  
 Location at impact Jct Approach First impact Nearside Hit vehicle:  
 Hit object in road None Off road: None  
 Did not leave carr Age of Driver 70 Female  
 Not hit and run Breath test Not requested  
 Left hand drive: No



Accidents between dates 01/05/2016 and 30/04/2021 (60) months

Selection: Notes:

Selected using Pre-defined Query : ; Refined using Accidents within selected Polygons -HC - RPU Statistics Request ("SJ Newgate Lane 165")

160431473 21/10/2016 Time 1533 Vehicles 2 Casualties 1 Slight  
 E:457976 N: 105970 First Road: A 32 Road Type Single carriageway  
 Speed limit: 30 Junction Detail: Roundabout Give way or controlled A 27  
 Crossing: Control None Facilities: None within 50m Road surface Dry  
 Daylight Fine without high winds  
 Special Conditions at Site None Carriageway Hazards: None  
 Place accident reported: Elsewhere DfT Special Projects:

Causation

	Factor:	Participant:	Confidence:
1st:	Failed to look properly	Vehicle 2	Very Likely
2nd:	Careless/Reckless/In a hurry	Vehicle 2	Very Likely
3rd:			
4th:			
5th:			
6th:			

VEH 1 (CAR) TRAVELLING N ALONG A32 GOSPORT ROAD STOPPED AT THE RBT AT A27 WESTERN WAY.  
 VEH 2 (CAR) FAILED TO STOP IN TIME AND COLLIDED WITH THE REAR OF VEH 1.  
 Occurred on A32 GOSPORT ROAD AT JUNCTION WITH A27 WESTERN WAY, FAREHAM, HAMPSHIRE

Vehicle Reference 1 Car Going ahead but held up  
 Vehicle movement from S to N No tow / articulation Leaving the main road  
 On main carriageway No skidding, jack-knifing or overturning  
 Location at impact Jct Approach First impact Back Hit vehicle:  
 Hit object in road None Off road: None  
 Did not leave carr Age of Driver 84 Male  
 Not hit and run Breath test Driver not contacted  
 Left hand drive: No

Casualty Reference: 1 Vehicle: 1 Age: 84 Male Driver/rider Severity: Slight  
 Not a pupil  
 Seatbelt Not Applicable Cycle helmet: Not a cyclist

Vehicle Reference 2 Car Going ahead other  
 Vehicle movement from S to N No tow / articulation Leaving the main road  
 On main carriageway No skidding, jack-knifing or overturning  
 Location at impact Jct Approach First impact Front Hit vehicle:  
 Hit object in road None Off road: None  
 Did not leave carr Age of Driver Not traced  
 Not hit and run Breath test Driver not contacted  
 Left hand drive: No

Accidents between dates 01/05/2016 and 30/04/2021 (60) months

Selection: Notes:

Selected using Pre-defined Query : ; Refined using Accidents within selected Polygons -HC - RPU Statistics Request ("SJ Newgate Lane 165")

160406370 27/10/2016 Time 1818 Vehicles 2 Casualties 1 Slight  
 E:457351 N: 104667 First Road: B 3385 Road Type Single carriageway  
 Speed limit: 40 Junction Detail: Roundabout Give way or controlled Unclassified  
 Crossing: Control None Facilities: Central reservation Road surface Dry  
 Darkness: street lights present and lit Fine without high winds  
 Special Conditions at Site None Carriageway Hazards: None  
 Place accident reported: At scene DfT Special Projects:

Causation

Factor:	Participant:	Confidence:
1st: Junction overshoot	Vehicle 1	Very Likely
2nd: Defective brakes	Vehicle 1	Very Likely
3rd: Cyclist entering road from pavement	Vehicle 1	Very Likely
4th: Not displaying lights at night or in poor visibility	Vehicle 1	Very Likely
5th:		
6th:		

VEH 1 (P/CYCLE) TRAV S ALONG WEST PAVEMENT OF B3385 NEWGATE LANE, CROSSES AT LONGFIELD AVENUE UNABLE TO USE BRAKES AS NOT WORKING AND COLLIDES WITH VEH 2 (CAR) TRAV E ALONG LONGFIELD AVENUE.

Occurred on B3385 NEWGATE LANE AT JUNCTION WITH LONGFIELD AVENUE, FAREHAM, HAMPSHIRE

Vehicle Reference 1 Pedal Cycle Going ahead other  
 Vehicle movement from N to S No tow / articulation Leaving the main road  
 On main carriageway No skidding, jack-knifing or overturning  
 Location at impact Mid Junction - on roundabout or r First impact Front Hit vehicle:  
 Hit object in road None Off road: None  
 Did not leave carr Age of Driver 17 Male  
 Not hit and run Breath test Not applicable  
 Left hand drive: No

Casualty Reference: 1 Vehicle: 1 Age: 17 Male Driver/rider Severity: Slight  
 Not a pupil  
 Seatbelt Not Applicable Cycle helmet: Not known

Vehicle Reference 2 Car Stopping  
 Vehicle movement from W to E No tow / articulation Leaving the main road  
 On main carriageway No skidding, jack-knifing or overturning  
 Location at impact Mid Junction - on roundabout or r First impact Front Hit vehicle:  
 Hit object in road None Off road: None  
 Did not leave carr Age of Driver 21 Female  
 Not hit and run Breath test Negative  
 Left hand drive: No

Accidents between dates 01/05/2016 and 30/04/2021 (60) months

Selection: Notes:

Selected using Pre-defined Query : ; Refined using Accidents within selected Polygons -HC - RPU Statistics Request ("SJ Newgate Lane 165")

160411174 31/10/2016 Time 1100 Vehicles 2 Casualties 1 Slight  
 E:457416 N: 104830 First Road: B 3385 Road Type Single carriageway  
 Speed limit: 40 Junction Detail: T & Stag Jct Give way or controlled Unclassified  
 Crossing: Control None Facilities: None within 50m Road surface Dry  
 Daylight Fine without high winds  
 Special Conditions at Site None Carriageway Hazards: None  
 Place accident reported: At scene DfT Special Projects:

Causation

	Factor:	Participant:	Confidence:
1st:	Failed to look properly	Vehicle 2	Very Likely
2nd:	Careless/Reckless/In a hurry	Vehicle 2	Very Likely
3rd:	Disobeyed Give Way or Stop sign or markings	Vehicle 2	
4th:			
5th:			
6th:			

VEH 2 (CAR) TRAVELLING W ALONG SHARLANDS ROAD FAILED TO STOP AT GIVE WAY AND ENTERED B3385 NEWGATE LANE AND COLLIDED WITH VEH 1 (CAR) TRAVELLING S ALONG B3385 NEWGATE LANE. VEH 2 FAILED TO STOP.

Occurred on B3385 NEWGATE LANE AT JUNCTION WITH SHARLANDS ROAD, FAREHAM, HAMPSHIRE

Vehicle Reference 1 Car Going ahead other  
 Vehicle movement from N to S No tow / articulation Leaving the main road  
 On main carriageway No skidding, jack-knifing or overturning  
 Location at impact Mid Junction - on roundabout or T First impact Nearside Hit vehicle:  
 Hit object in road None Off road: None  
 Did not leave carr Age of Driver 28 Female  
 Not hit and run Breath test Not requested  
 Left hand drive: No

Casualty Reference: 1 Vehicle: 1 Age: 28 Female Driver/rider Severity: Slight  
 Not a pupil  
 Seatbelt Not Applicable Cycle helmet: Not a cyclist

Vehicle Reference 2 Car Going ahead other  
 Vehicle movement from E to W No tow / articulation Leaving the main road  
 On main carriageway No skidding, jack-knifing or overturning  
 Location at impact Mid Junction - on roundabout or T First impact Front Hit vehicle:  
 Hit object in road None Off road: None  
 Did not leave carr Age of Driver 33 Male  
 Hit and run Breath test Not requested  
 Left hand drive: No

Accidents between dates 01/05/2016 and 30/04/2021 (60) months

Selection: Notes:

Selected using Pre-defined Query : ; Refined using Accidents within selected Polygons -HC - RPU Statistics Request ("SJ Newgate Lane 165")

160418378 01/11/2016 Time 1800 Vehicles 2 Casualties 1 Slight  
 E:457809 N: 106007 First Road: A 27 Road Type Single carriageway  
 Speed limit: 40 Junction Detail: Not within 20m of junction  
 Crossing: Control None Facilities: None within 50m Road surface Dry  
 Darkness: street lights present and lit Fine without high winds  
 Special Conditions at Site None Carriageway Hazards: None  
 Place accident reported: At scene DfT Special Projects:

Causation

	Factor:	Participant:	Confidence:
1st:	Failed to look properly	Vehicle 2	Possible
2nd:	Failed to look properly	Vehicle 1	Possible
3rd:			
4th:			
5th:			
6th:			

VEH 1 (M/CYCLE) TRAVELLING E ALONG A27 WESTERN WAY WAS IN LANE 2 FILTERING PAST TRAFFIC. VEH 2 (CAR) DRIFTED FROM LANE 1 TOWARDS LANE 2. VEH 1 THEN COLLIDED WITH THE OFFSIDE OF VEH 2.

Occurred on A27 WESTERN WAY 142 METRES WEST OF PORTLAND STREET, FAREHAM, HAMPSHIRE

Vehicle Reference 1 Motor Cycle over 50 cc and up to 125cc Overtaking moving vehicle O/S  
 Vehicle movement from W to E No tow / articulation Leaving the main road  
 On main carriageway No skidding, jack-knifing or overturning  
 Location at impact Not at, or within 20M of Jct First impact Front Hit vehicle:  
 Hit object in road None Off road: None  
 Did not leave carr Age of Driver 18 Male  
 Not hit and run Breath test Not requested  
 Left hand drive: No

Casualty Reference: 1 Vehicle: 1 Age: 18 Male Driver/rider Severity: Slight  
 Not a pupil  
 Seatbelt Not Applicable Cycle helmet: Not a cyclist

Vehicle Reference 2 Car Changing lane to right  
 Vehicle movement from W to E No tow / articulation Leaving the main road  
 On main carriageway No skidding, jack-knifing or overturning  
 Location at impact Not at, or within 20M of Jct First impact Offside Hit vehicle:  
 Hit object in road None Off road: None  
 Did not leave carr Age of Driver Not traced  
 Not hit and run Breath test Not requested  
 Left hand drive: No

Accidents between dates 01/05/2016 and 30/04/2021 (60) months

Selection: Notes:

Selected using Pre-defined Query : ; Refined using Accidents within selected Polygons -HC - RPU Statistics Request ("SJ Newgate Lane 165")

160431468 15/11/2016 Time 1418 Vehicles 2 Casualties 1 Slight  
 E:457141 N: 103788 First Road: B 3385 Road Type Single carriageway  
 Speed limit: 30 Junction Detail: Not within 20m of junction  
 Crossing: Control None Facilities: None within 50m Road surface Dry  
 Daylight Fine without high winds  
 Special Conditions at Site None Carriageway Hazards: None  
 Place accident reported: At scene DfT Special Projects:

Causation

	Factor:	Participant:	Confidence:
1st:	Swerved	Vehicle 2	Very Likely
2nd:	Other	Vehicle 2	Possible
3rd:			
4th:			
5th:			
6th:			

POSSIBLE COUGHING/SNEEZING FIT RESULTING IN LOSS OF CONTROL  
 VEH 1 (CAR) WAS TRAVELLING N ALONG B3385 NEWGATE LANE WHEN VEH 2 (CAR) TRAVELLING S  
 VEERED INTO THE WRONG SIDE OF THE ROAD AND COLLIDED HEAD-ON WITH VEH 1.  
 Occurred on B3385 NEWGATE LANE OUTSIDE TUDOR LODGE, FAREHAM, HAMPSHIRE

Vehicle Reference 1 Car Going ahead other  
 Vehicle movement from S to N No tow / articulation Leaving the main road  
 On main carriageway No skidding, jack-knifing or overturning  
 Location at impact Not at, or within 20M of Jct First impact Front Hit vehicle:  
 Hit object in road None Off road: None  
 Did not leave carr Age of Driver 36 Female  
 Not hit and run Breath test Negative  
 Left hand drive: No

Vehicle Reference 2 Car Going ahead other  
 Vehicle movement from N to S No tow / articulation Leaving the main road  
 On main carriageway No skidding, jack-knifing or overturning  
 Location at impact Not at, or within 20M of Jct First impact Front Hit vehicle:  
 Hit object in road None Off road: None  
 Did not leave carr Age of Driver 36 Female  
 Not hit and run Breath test Negative  
 Left hand drive: No

Casualty Reference: 1 Vehicle: 2 Age: 36 Female Driver/rider Severity: Slight  
 Not a pupil  
 Seatbelt Not Applicable Cycle helmet: Not a cyclist

Accidents between dates 01/05/2016 and 30/04/2021 (60) months

Selection:

Selected using Pre-defined Query : ; Refined using Accidents within selected Polygons -HC - RPU Statistics Request ("SJ Newgate Lane 165")

Notes:

160434134 17/11/2016 Time 1020 Vehicles 4 Casualties 2 Serious  
 E:457142 N: 103785 First Road: B 3385 Road Type Single carriageway  
 Speed limit: 30 Junction Detail: Pri Drive Give way or controlled Unclassified  
 Crossing: Control None Facilities: None within 50m Road surface Wet/Damp  
 Daylight Fine without high winds  
 Special Conditions at Site None Carriageway Hazards: None  
 Place accident reported: At scene DfT Special Projects:

Causation

	Factor:	Participant:	Confidence:
1st:	Failed to judge other persons path or speed	Vehicle 1	Very Likely
2nd:			
3rd:			
4th:			
5th:			
6th:			

VEH 1 (GOODS VEH) TRAVELLING S ALONG B3385 NEWGATE LANE COLLIDES WITH REAR OF VEH 2 (CAR) SLOWING IN FRONT. VEH 2 IS PUSHED INTO REAR OF SLOWING VEH 3 (CAR), PUSHING VEH 3 INTO REAR OF VEH 4 (CAR) SLOWING TO TURN RIGHT INTO TUDOR LODGE.

Occurred on B3385 NEWGATE LANE AT JUNCTION WITH TUDOR LODGE, FAREHAM, HAMPSHIRE

Vehicle Reference 1 Goods 7.5 tonnes mgw and over Stopping  
 Vehicle movement from N to S No tow / articulation Leaving the main road  
 On main carriageway No skidding, jack-knifing or overturning  
 Location at impact Jct Approach First impact Front Hit vehicle:  
 Hit object in road None Off road: None  
 Did not leave carr Age of Driver 55 Male  
 Not hit and run Breath test Negative  
 Left hand drive: No

Vehicle Reference 2 Car Stopping  
 Vehicle movement from N to S No tow / articulation Leaving the main road  
 On main carriageway No skidding, jack-knifing or overturning  
 Location at impact Jct Approach First impact Back Hit vehicle:  
 Hit object in road None Off road: None  
 Did not leave carr Age of Driver 75 Male  
 Not hit and run Breath test Negative  
 Left hand drive: No

Casualty Reference: 1 Vehicle: 2 Age: 75 Male Driver/rider Severity: Serious  
 Not a pupil  
 Seatbelt Not Applicable Cycle helmet: Not a cyclist

Accidents between dates 01/05/2016 and 30/04/2021 (60) months

Selection: Notes:

Selected using Pre-defined Query : ; Refined using Accidents  
within selected Polygons -HC - RPU Statistics Request ("SJ  
Newgate Lane 165")

Vehicle Reference 3 Car Stopping  
Vehicle movement from N to S No tow / articulation Leaving the main road  
On main carriageway No skidding, jack-knifing or overturning  
Location at impact Jct Approach First impact Back Hit vehicle:  
Hit object in road None Off road: None  
Did not leave carr Age of Driver 57 Female  
Not hit and run Breath test Negative  
Left hand drive: No

Casualty Reference: 2 Vehicle: 3 Age: 57 Female Driver/rider Severity: Slight  
Not a pupil  
Seatbelt Not Applicable Cycle helmet: Not a cyclist

Vehicle Reference 4 Car Waiting to turn right  
Vehicle movement from N to S No tow / articulation Leaving the main road  
On main carriageway No skidding, jack-knifing or overturning  
Location at impact Mid Junction - on roundabout or r First impact Back Hit vehicle:  
Hit object in road None Off road: None  
Did not leave carr Age of Driver 58 Female  
Not hit and run Breath test Negative  
Left hand drive: No

Accidents between dates 01/05/2016 and 30/04/2021 (60) months

Selection: Notes:

Selected using Pre-defined Query : ; Refined using Accidents within selected Polygons -HC - RPU Statistics Request ("SJ Newgate Lane 165")

160439463 21/11/2016 Time 1332 Vehicles 2 Casualties 2 Serious  
 E:457943 N: 106003 First Road: A 27 Road Type Dual carriageway  
 Speed limit: 30 Junction Detail: Roundabout Automatic traffic signal Unclassified  
 Crossing: Control None Facilities: None within 50m Road surface Dry  
 Daylight Fine without high winds  
 Special Conditions at Site None Carriageway Hazards: None  
 Place accident reported: At scene DfT Special Projects:

Causation

	Factor:	Participant:	Confidence:
1st:	Illness or disability, mental or physical	Vehicle 2	Possible
2nd:			
3rd:			
4th:			
5th:			
6th:			

VEH 2 (CAR) TRAVELLING E ALONG A27 WESTERN WAY WHEN DRIVER PRESSED THE ACCELERATOR RATHER THAN THE BRAKE CAUSING VEH TO COLLIDE WITH REAR OF VEH 1 (GOODS VEH) STATIONARY IN FRONT.

Occurred on A27 WESTERN WAY AT JUNCTION WITH PORTLAND STREET, FAREHAM, HAMPSHIRE

Vehicle Reference 1 Goods 7.5 tonnes mgw and over Going ahead but held up  
 Vehicle movement from W to E No tow / articulation Leaving the main road  
 On main carriageway No skidding, jack-knifing or overturning  
 Location at impact Jct Approach First impact Back Hit vehicle:  
 Hit object in road None Off road: None  
 Did not leave carr Age of Driver 38 Male  
 Not hit and run Breath test Negative  
 Left hand drive: No

Vehicle Reference 2 Car Starting  
 Vehicle movement from W to E No tow / articulation Leaving the main road  
 On main carriageway No skidding, jack-knifing or overturning  
 Location at impact Jct Approach First impact Front Hit vehicle:  
 Hit object in road None Off road: None  
 Did not leave carr Age of Driver 83 Male  
 Not hit and run Breath test Negative  
 Left hand drive: No

Casualty Reference: 1 Vehicle: 2 Age: 83 Male Driver/rider Severity: Serious  
 Not a pupil  
 Seatbelt Not Applicable Cycle helmet: Not a cyclist

Casualty Reference: 2 Vehicle: 2 Age: 78 Female Passenger Severity: Slight  
 Not a pupil  
 Seatbelt Not Applicable Cycle helmet: Not a cyclist

Front seat



Accidents between dates 01/05/2016 and 30/04/2021 (60) months

Selection: Notes:

Selected using Pre-defined Query : ; Refined using Accidents within selected Polygons -HC - RPU Statistics Request ("SJ Newgate Lane 165")

160487566 28/12/2016 Time 1755 Vehicles 2 Casualties 2 Slight  
 E:457861 N: 105983 First Road: A 27 Road Type Single carriageway  
 Speed limit: 40 Junction Detail: Slip Road Give way or controlled A 27  
 Crossing: Control None Facilities: None within 50m Road surface Wet/Damp  
 Darkness: street lights present and lit Fine without high winds  
 Special Conditions at Site None Carriageway Hazards: None  
 Place accident reported: At scene DfT Special Projects:

Causation

Factor:	Participant:	Confidence:
1st: Failed to look properly	Vehicle 1	Very Likely
2nd: Cyclist wearing dark clothing at night	Vehicle 1	Possible
3rd: Failed to judge other persons path or speed	Vehicle 1	
4th:		
5th:		
6th:		

VH1 (P/CYCLE) TRAVELLING NW ALONG A27 FLYOVER VERES INTO THE PATH OF VH2 (CAR) ALSO TRAVELLING NW ALONG A27 FLYOVE COLLIDING WITH THE FRONT NEARSIDE ON VH2. CYCLIST THEN HITS THE WINDSCREEN

Occurred on A 27 FLYOVER SLIPWAY JUNCTION WITH A27 WESTERN WAY, FAREHAM, HAMPSHIRE

Vehicle Reference 1 Pedal Cycle Going ahead other  
 Vehicle movement from SE to NW No tow / articulation Leaving the main road  
 On main carriageway No skidding, jack-knifing or overturning  
 Location at impact Entering main road First impact Nearside Hit vehicle:  
 Hit object in road None Off road: None  
 Did not leave carr Age of Driver 26 Male  
 Not hit and run Breath test Not applicable  
 Left hand drive: No

Casualty Reference: 1 Vehicle: 1 Age: 26 Male Driver/rider Severity: Slight  
 Not a pupil  
 Seatbelt Not Applicable Cycle helmet: No

Vehicle Reference 2 Car Going ahead other  
 Vehicle movement from SE to NW No tow / articulation Leaving the main road  
 On main carriageway No skidding, jack-knifing or overturning  
 Location at impact Entering main road First impact Nearside Hit vehicle:  
 Hit object in road None Off road: None  
 Did not leave carr Age of Driver 51 Male  
 Not hit and run Breath test Negative  
 Left hand drive: No

Casualty Reference: 2 Vehicle: 2 Age: 46 Female Passenger Severity: Slight  
 Not a pupil  
 Seatbelt Not Applicable Cycle helmet: Not a cyclist

Front seat

Accidents between dates 01/05/2016 and 30/04/2021 (60) months

Selection: Notes:

Selected using Pre-defined Query : ; Refined using Accidents within selected Polygons -HC - RPU Statistics Request ("SJ Newgate Lane 165")

44170020206 17/01/2017 Time 1100 Vehicles 2 Casualties 1 Slight  
 E:457616 N: 105130 First Road: A 32 Road Type Single carriageway  
 Speed limit: 30 Junction Detail: T & Stag Jct Automatic traffic signal Unclassified  
 Crossing: Control None Facilities: None within 50m Road surface Dry  
 Daylight Fine without high winds  
 Special Conditions at Site None Carriageway Hazards: None  
 Place accident reported: At scene DfT Special Projects:

Causation

	Factor:	Participant:	Confidence:
1st:	Following too close	Vehicle 2	Possible
2nd:	Failed to look properly	Vehicle 2	Possible
3rd:	Sudden braking	Vehicle 1	Possible
4th:	Distraction in vehicle	Vehicle 2	Possible
5th:			
6th:			

VEH 2 (CAR) TRAVELLING S ALONG A32 GOSPORT ROAD COLLIDES WITH THE REAR OF VEH 1 (CAR) BRAKES AT JUNCTION OF SALTERNS LANE FOR RED TRAFFIC LIGHT.  
 Occurred on A32 GOSPORT ROAD AT JUNCTION WITH SALTERNS LANE, FAREHAM, HAMPSHIRE

Vehicle Reference 1 Car Stopping  
 Vehicle movement from N to SE No tow / articulation Leaving the main road  
 On main carriageway No skidding, jack-knifing or overturning  
 Location at impact Jct Approach First impact Back Hit vehicle:  
 Hit object in road None Off road: None  
 Did not leave carr Age of Driver 59 Male  
 Not hit and run Breath test Negative  
 Left hand drive: No

Casualty Reference: 1 Vehicle: 1 Age: 59 Male Driver/rider Severity: Slight  
 Not a pupil  
 Seatbelt Not Applicable Cycle helmet: Not a cyclist

Vehicle Reference 2 Car Going ahead other  
 Vehicle movement from N to SE No tow / articulation Leaving the main road  
 On main carriageway No skidding, jack-knifing or overturning  
 Location at impact Jct Approach First impact Front Hit vehicle:  
 Hit object in road None Off road: None  
 Did not leave carr Age of Driver 56 Male  
 Not hit and run Breath test Negative  
 Left hand drive: No

Accidents between dates 01/05/2016 and 30/04/2021 (60) months

Selection: Notes:

Selected using Pre-defined Query : ; Refined using Accidents within selected Polygons -HC - RPU Statistics Request ("SJ Newgate Lane 165")

44170029737 24/01/2017 Time 1151 Vehicles 2 Casualties 1 Slight  
 E:457448 N:104974 First Road: B 3385 Road Type Single carriageway  
 Speed limit: 30 Junction Detail: T & Stag Jct Give way or controlled Unclassified  
 Crossing: Control None Facilities: None within 50m Road surface Wet/Damp  
 Daylight Fine without high winds  
 Special Conditions at Site None Carriageway Hazards: None  
 Place accident reported: At scene DfT Special Projects:

Causation

	Factor:	Participant:	Confidence:
1st:	Poor turn or manoeuvre	Vehicle 1	Possible
2nd:	Failed to look properly	Vehicle 1	Possible
3rd:	Failed to signal/Misleading signal	Vehicle 2	
4th:			
5th:			
6th:			

VEH 1 (CAR) TRAVELLING SE ALONG PALMERSTON DRIVE, DRIVERS SEES THAT VEH 2 (CAR) TRAVELLING NE ALONG B3385 NEWGATE LANE IS SIGNALING TO TURN LEFT SO ENTERS B3385 NEWGATE LANE AND COLLIDES AS VEH 2 DID NOT TURN LEFT.

AS IT PULLS OUT OF JUNCTION

Occurred on B3385 NEWGATE LANE AT JUNCTION WITH PALMERSTON DRIVE, FAREHAM, HAMPSHIRE

Vehicle Reference 1 Car Starting  
 Vehicle movement from NW to NE No tow / articulation Leaving the main road  
 On main carriageway No skidding, jack-knifing or overturning  
 Location at impact Mid Junction - on roundabout or T First impact Offside Hit vehicle:  
 Hit object in road None Off road: None  
 Did not leave carr Age of Driver 51 Female  
 Not hit and run Breath test Negative  
 Left hand drive: No

Casualty Reference: 1 Vehicle: 1 Age: 51 Female Driver/rider Severity: Slight  
 Not a pupil  
 Seatbelt Not Applicable Cycle helmet: Not a cyclist

Vehicle Reference 2 Car Going ahead other  
 Vehicle movement from SW to NE No tow / articulation Leaving the main road  
 On main carriageway No skidding, jack-knifing or overturning  
 Location at impact Mid Junction - on roundabout or T First impact Front Hit vehicle:  
 Hit object in road None Off road: None  
 Did not leave carr Age of Driver 41 Male  
 Not hit and run Breath test Negative  
 Left hand drive: No

Accidents between dates 01/05/2016 and 30/04/2021 (60) months

Selection: Notes:

Selected using Pre-defined Query : ; Refined using Accidents within selected Polygons -HC - RPU Statistics Request ("SJ Newgate Lane 165")

44170065273 19/02/2017 Time 2115 Vehicles 2 Casualties 1 Slight  
 E:457980 N:105977 First Road: A 32 Road Type Single carriageway  
 Speed limit: 30 Junction Detail: Roundabout Automatic traffic signal A 27  
 Crossing: Control None Facilities: None within 50m Road surface Dry  
 Darkness: street lights present and lit Fine without high winds  
 Special Conditions at Site None Carriageway Hazards: None  
 Place accident reported: At scene DfT Special Projects:

Causation

Factor:	Participant:	Confidence:
1st: Disobeyed automatic traffic signal	Vehicle 2	Very Likely
2nd: Failed to look properly	Vehicle 2	Possible
3rd: Careless/Reckless/In a hurry	Vehicle 2	Very Likely
4th: Inexperienced or learner driver/rider	Vehicle 2	Very Likely
5th:		
6th:		

VH2 (CAR) TRAVELLING NW ON A27 EASTERN WAY JUMPS A RED LIGHT AND COLLIDES WITH VH1 (CAR) TRAVELLING NE ON A32 GOSPORT ROAD.

Occurred on A32 GOSPORT ROAD AT JUNCTION WITH A27 EASTERN WAY, FAREHAM, HAMPSHIRE

Vehicle Reference 1 Car Going ahead right bend  
 Vehicle movement from SW to NE No tow / articulation Leaving the main road  
 On main carriageway No skidding, jack-knifing or overturning  
 Location at impact Entering roundabout First impact Front Hit vehicle:  
 Hit object in road None Off road: None  
 Did not leave carr Age of Driver 45 Male  
 Not hit and run Breath test Not requested  
 Left hand drive: No

Casualty Reference: 1 Vehicle: 1 Age: 45 Male Driver/rider Severity: Slight  
 Not a pupil  
 Seatbelt Not Applicable Cycle helmet: Not a cyclist

Vehicle Reference 2 Car Going ahead other  
 Vehicle movement from NE to NW No tow / articulation Leaving the main road  
 On main carriageway No skidding, jack-knifing or overturning  
 Location at impact Mid Junction - on roundabout or 1 First impact Front Hit vehicle:  
 Hit object in road None Off road: None  
 Did not leave carr Age of Driver 18 Male  
 Not hit and run Breath test Negative  
 Left hand drive: No

Accidents between dates 01/05/2016 and 30/04/2021 (60) months

Selection: Notes:

Selected using Pre-defined Query : ; Refined using Accidents within selected Polygons -HC - RPU Statistics Request ("SJ Newgate Lane 165")

44170079504 02/03/2017 Time 1505 Vehicles 2 Casualties 1 Serious  
 E:457367 N: 104431 First Road: B 3385 Road Type Single carriageway  
 Speed limit: 30 Junction Detail: T & Stag Jct Give way or controlled Unclassified  
 Crossing: Control None Facilities: Central reservation Road surface Dry  
 Daylight Fine without high winds  
 Special Conditions at Site None Carriageway Hazards: None  
 Place accident reported: At scene DfT Special Projects:

Causation

	Factor:	Participant:	Confidence:
1st:	Failed to look properly	Vehicle 2	Very Likely
2nd:			
3rd:			
4th:			
5th:			
6th:			

VEH 2 (CAR) TRAVELLING W ALONG FRANKPORT WAY TURNED LEFT ONTO B3385 NEWGATE LANE AND COLLIDED WITH VEH 1 (M/CYCLE) TRAVELLING S ALONG B3385 NEWGATE LANE.  
 Occurred on B3385 NEWGATE LANE AT JUNCTION WITH FRANKPORT WAY, FAREHAM, HAMPSHIRE

Vehicle Reference 1 Motorcycle over 500cc Going ahead other  
 Vehicle movement from N to S No tow / articulation Leaving the main road  
 On main carriageway No skidding, jack-knifing or overturning  
 Location at impact Mid Junction - on roundabout or r First impact Front Hit vehicle:  
 Hit object in road None Off road: None  
 Did not leave carr Age of Driver 42 Male  
 Not hit and run Breath test Negative  
 Left hand drive: No

Casualty Reference: 1 Vehicle: 1 Age: 42 Male Driver/rider Severity: Serious  
 Not a pupil  
 Seatbelt Not Applicable Cycle helmet: Not a cyclist

Vehicle Reference 2 Car Turning left  
 Vehicle movement from E to S No tow / articulation Leaving the main road  
 On main carriageway No skidding, jack-knifing or overturning  
 Location at impact Mid Junction - on roundabout or r First impact Front Hit vehicle:  
 Hit object in road None Off road: None  
 Did not leave carr Age of Driver 71 Male  
 Not hit and run Breath test Negative  
 Left hand drive: No

Accidents between dates 01/05/2016 and 30/04/2021 (60) months

Selection: Notes:

Selected using Pre-defined Query : ; Refined using Accidents within selected Polygons -HC - RPU Statistics Request ("SJ Newgate Lane 165")

44170086372 07/03/2017 Time 1801 Vehicles 2 Casualties 1 Slight  
 E:457726 N: 105662 First Road: A 32 Road Type Single carriageway  
 Speed limit: 30 Junction Detail: Roundabout Give way or controlled Unclassified  
 Crossing: Control None Facilities: None within 50m Road surface Dry  
 Darkness: street lights present but unlit Fine without high winds  
 Special Conditions at Site None Carriageway Hazards: None  
 Place accident reported: At scene DfT Special Projects:

Causation

	Factor:	Participant:	Confidence:
1st:	Inexperience with type of vehicle	Vehicle 2	Very Likely
2nd:			
3rd:			
4th:			
5th:			
6th:			

VH2 (CAR) TRAVELLING NE ON A32 GOSPORT APPROACHING THE ROUNDABOUT HAS FAILED TO BREAK IN TIME AND HAS COLLIDED WITH THE REAR OF VH1 (CAR) WHO WAS WAITING TO JOIN THE ROUNDABOUT.

Occurred on A32 GOSPORT ROAD AT JUNCTION WITH OLD GOSPORT ROAD, FAREHAM, HAMPSHIRE

Vehicle Reference 1 Car Going ahead but held up  
 Vehicle movement from SW to NE No tow / articulation Leaving the main road  
 On main carriageway No skidding, jack-knifing or overturning  
 Location at impact Jct Approach First impact Back Hit vehicle:  
 Hit object in road None Off road: None  
 Did not leave carr Age of Driver 28 Male  
 Not hit and run Breath test Negative  
 Left hand drive: No

Casualty Reference: 1 Vehicle: 1 Age: 28 Male Driver/rider Severity: Slight  
 Not a pupil  
 Seatbelt Not Applicable Cycle helmet: Not a cyclist

Vehicle Reference 2 Car Going ahead other  
 Vehicle movement from SW to NE No tow / articulation Leaving the main road  
 On main carriageway No skidding, jack-knifing or overturning  
 Location at impact Jct Approach First impact Front Hit vehicle:  
 Hit object in road None Off road: None  
 Did not leave carr Age of Driver 39 Female  
 Not hit and run Breath test Negative  
 Left hand drive: No

Accidents between dates 01/05/2016 and 30/04/2021 (60) months

Selection: Notes:

Selected using Pre-defined Query : ; Refined using Accidents within selected Polygons -HC - RPU Statistics Request ("SJ Newgate Lane 165")

44170120200 31/03/2017 Time 1645 Vehicles 3 Casualties 3 Slight  
 E:457733 N:105646 First Road: A 32 Road Type Dual carriageway  
 Speed limit: 30 Junction Detail: Roundabout Give way or controlled Unclassified  
 Crossing: Control None Facilities: None within 50m Road surface Dry  
 Daylight Fine without high winds  
 Special Conditions at Site None Carriageway Hazards: None  
 Place accident reported: At scene DfT Special Projects:

Causation

	Factor:	Participant:	Confidence:
1st:	Failed to look properly	Vehicle 1	Very Likely
2nd:	Failed to judge other persons path or speed	Vehicle 1	Very Likely
3rd:			
4th:			
5th:			
6th:			

VEH 1 (CAR) TRAVELLING SW ALONG A32 GOSPORT ROAD IN LANE 1 LOOKS TO MOVE INTO LANE 2 HOWEVER TRAFFIC IN LANE 1 HAS SLOWED QUICKER THAN ANTICIPATED. VEH 1 HITS REAR OF VEH 2 (CAR) IN LANE 1, PUSHING IT INTO REAR OF VEH 3 (CAR) IN FRONT.

Occurred on A32 GOSPORT ROAD AT JUNCTION WITH OLD GOSPORT ROAD, FAREHAM, HAMPSHIRE

Vehicle Reference 1 Car Going ahead other  
 Vehicle movement from NE to SW No tow / articulation Leaving the main road  
 On main carriageway No skidding, jack-knifing or overturning  
 Location at impact Cleared junction or waiting/park First impact Front Hit vehicle:  
 Hit object in road None Off road: None  
 Did not leave carr Age of Driver 79 Female  
 Not hit and run Breath test Negative  
 Left hand drive: No

Casualty Reference: 1 Vehicle: 1 Age: 79 Female Driver/rider Severity: Slight  
 Not a pupil  
 Seatbelt Not Applicable Cycle helmet: Not a cyclist

Accidents between dates 01/05/2016 and 30/04/2021 (60) months

Selection: Notes:

Selected using Pre-defined Query : ; Refined using Accidents within selected Polygons -HC - RPU Statistics Request ("SJ Newgate Lane 165")

Vehicle Reference 2 Car Stopping  
 Vehicle movement from NE to SW No tow / articulation Leaving the main road  
 On main carriageway No skidding, jack-knifing or overturning  
 Location at impact Cleared junction or waiting/park First impact Back Hit vehicle:  
 Hit object in road None Off road: None  
 Did not leave carr Age of Driver 74 Male  
 Not hit and run Breath test Negative  
 Left hand drive: No

Casualty Reference: 2 Vehicle: 2 Age: 74 Male Driver/rider Severity: Slight  
 Not a pupil  
 Seatbelt Not Applicable Cycle helmet: Not a cyclist

Casualty Reference: 3 Vehicle: 2 Age: 69 Female Passenger Severity: Slight  
 Not a pupil  
 Seatbelt Not Applicable Cycle helmet: Not a cyclist

Front seat

Vehicle Reference 3 Car Stopping  
 Vehicle movement from NE to SW No tow / articulation Leaving the main road  
 On main carriageway No skidding, jack-knifing or overturning  
 Location at impact Cleared junction or waiting/park First impact Back Hit vehicle:  
 Hit object in road None Off road: None  
 Did not leave carr Age of Driver 37 Female  
 Not hit and run Breath test Negative  
 Left hand drive: No



Accidents between dates 01/05/2016 and 30/04/2021 (60) months

Selection: Notes:

Selected using Pre-defined Query : ; Refined using Accidents within selected Polygons -HC - RPU Statistics Request ("SJ Newgate Lane 165")

44170145171 10/04/2017 Time 1010 Vehicles 2 Casualties 1 Slight  
 E:457965 N:106033 First Road: A 27 Road Type Single carriageway  
 Speed limit: 30 Junction Detail: Roundabout Give way or controlled Unclassified  
 Crossing: Control None Facilities: None within 50m Road surface Dry  
 Daylight Fine without high winds  
 Special Conditions at Site None Carriageway Hazards: None  
 Place accident reported: Elsewhere DfT Special Projects:

Causation

Factor:	Participant:	Confidence:
1st: Sudden braking	Vehicle 1	Very Likely
2nd:		
3rd:		
4th:		
5th:		
6th:		

VEH 2 (CAR) TRAVELLING SE ALONG PORTLAND STREET ENTERS A27 WESTERN WAY RBT AT SPEED CUTTING UP VEH 1 (BUS) TRAVELLING IN THE SAME DIRECTION ENTERING THE RBT SLOWLY, CAUSING VEH 1 TO PERFORM AN EMERGENCY STOP. VEH 2 FAILED TO STOP

Occurred on A27 WESTERN WAY AT JUNCTION WITH PORTLAND STREET, FAREHAM, HAMPSHIRE

Vehicle Reference 1 Bus or coach Starting  
 Vehicle movement from NW to SE No tow / articulation Leaving the main road  
 On main carriageway No skidding, jack-knifing or overturning  
 Location at impact Jct Approach First impact Did not impact Hit vehicle:  
 Hit object in road None Off road: None  
 Did not leave carr Age of Driver Not traced  
 Not hit and run Breath test Driver not contacted  
 Left hand drive: No

Casualty Reference: 1 Vehicle: 1 Age: 73 Female Passenger Severity: Slight  
 Not a pupil  
 Seatbelt Not Applicable Cycle helmet: Not a cyclist

Not car passenger Seated bu

Vehicle Reference 2 Car Starting  
 Vehicle movement from NW to SE No tow / articulation Leaving the main road  
 On main carriageway No skidding, jack-knifing or overturning  
 Location at impact Jct Approach First impact Did not impact Hit vehicle:  
 Hit object in road None Off road: None  
 Did not leave carr Age of Driver Not traced  
 Non-stop, not hit Breath test Driver not contacted  
 Left hand drive: No

Accidents between dates 01/05/2016 and 30/04/2021 (60) months

Selection: Notes:

Selected using Pre-defined Query : ; Refined using Accidents within selected Polygons -HC - RPU Statistics Request ("SJ Newgate Lane 165")

44170147318 20/04/2017 Time 1620 Vehicles 2 Casualties 1 Serious  
 E:457912 N:105841 First Road: A 32 Road Type Dual carriageway  
 Speed limit: 30 Junction Detail: Not within 20m of junction  
 Crossing: Control None Facilities: None within 50m Road surface Dry  
 Daylight Fine without high winds  
 Special Conditions at Site None Carriageway Hazards: None  
 Place accident reported: At scene DfT Special Projects:

Causation

	Factor:	Participant:	Confidence:
1st:	Failed to look properly	Vehicle 1	Very Likely
2nd:	Animal or object in carriageway	Vehicle 2	Possible
3rd:			
4th:			
5th:			
6th:			

VEH 1 (CAR) TRAVELLING SW ALONG A32 GOSPORT ROAD MOVES FROM LANE 2 TO 1 AS VEH 2 (M/CYCLE) TRAVELLING IN THE SAME DIRECTION OVERTAKING SWERVES INTO LANE 1 TO AVOID A FOOTBALL THAT WAS KICKED INTO THE ROAD, CAUSING THE RIDER TO FALL OFF.  
 Occurred on A32 GOSPORT ROAD 122 METRES SOUTH WEST OF QUAY STREET, FAREHAM, HAMPSHIRE

Vehicle Reference 1 Van or Goods 3.5 tonnes mgw and under Changing lane to left  
 Vehicle movement from NE to SW No tow / articulation Leaving the main road  
 On main carriageway No skidding, jack-knifing or overturning  
 Location at impact Not at, or within 20M of Jct First impact Nearside Hit vehicle:  
 Hit object in road None Off road: None  
 Did not leave carr Age of Driver 58 Male  
 Not hit and run Breath test Negative  
 Left hand drive: No

Vehicle Reference 2 Motor Cycle over 50 cc and up to 125cc Overtaking nearside  
 Vehicle movement from NE to SW No tow / articulation Leaving the main road  
 On main carriageway No skidding, jack-knifing or overturning  
 Location at impact Not at, or within 20M of Jct First impact Offside Hit vehicle:  
 Hit object in road None Off road: None  
 Did not leave carr Age of Driver 56 Female  
 Not hit and run Breath test Not requested  
 Left hand drive: No

Casualty Reference: 1 Vehicle: 2 Age: 56 Female Driver/rider Severity: Serious  
 Not a pupil  
 Seatbelt Not Applicable Cycle helmet: Not a cyclist

Accidents between dates 01/05/2016 and 30/04/2021 (60) months

Selection: Notes:

Selected using Pre-defined Query : ; Refined using Accidents within selected Polygons -HC - RPU Statistics Request ("SJ Newgate Lane 165")

44170165837 04/05/2017 Time 0915 Vehicles 3 Casualties 2 Slight  
 E:457142 N:103783 First Road: B 3385 Road Type Single carriageway  
 Speed limit: 40 Junction Detail: Pri Drive Give way or controlled Unclassified  
 Crossing: Control None Facilities: None within 50m Road surface Dry  
 Daylight Fine without high winds  
 Special Conditions at Site None Carriageway Hazards: None  
 Place accident reported: At scene DfT Special Projects:

Causation

	Factor:	Participant:	Confidence:
1st:	Failed to look properly	Vehicle 1	Very Likely
2nd:	Failed to judge other persons path or speed	Vehicle 1	Very Likely
3rd:			
4th:			
5th:			
6th:			

VEH 1 (VAN) TRAVELLING S ALONG B3385 NEWGATE LANE, FAILS TO SEE OR REACT AND COLLIDES WITH THE REAR OF VEH 2 (CAR) STATIONARY, SHUNTING VEH 2 INTO THE REAR OF VEH 3 (CAR) STATIONARY WAITING TO TURN RIGHT INTO TUDOR LODGE.

Occurred on B3385 NEWGATE LANE AT JUNCTION WITH TUDOR LODGE, FAREHAM, HAMPSHIRE

Vehicle Reference 1 Van or Goods 3.5 tonnes mgw and under Going ahead other  
 Vehicle movement from N to S No tow / articulation Leaving the main road  
 On main carriageway Skidded  
 Location at impact Jct Approach First impact Front Hit vehicle:  
 Hit object in road None Off road: None  
 Did not leave carr Age of Driver 54 Male  
 Not hit and run Breath test Negative  
 Left hand drive: No

Vehicle Reference 2 Car Stopping  
 Vehicle movement from N to S No tow / articulation Leaving the main road  
 On main carriageway No skidding, jack-knifing or overturning  
 Location at impact Jct Approach First impact Back Hit vehicle:  
 Hit object in road None Off road: None  
 Did not leave carr Age of Driver 30 Male  
 Not hit and run Breath test Negative  
 Left hand drive: No

Casualty Reference: 1 Vehicle: 2 Age: 30 Male Driver/rider Severity: Slight  
 Not a pupil  
 Seatbelt Not Applicable Cycle helmet: Not a cyclist

Accidents between dates 01/05/2016 and 30/04/2021 (60) months

Selection: Notes:

Selected using Pre-defined Query : ; Refined using Accidents  
within selected Polygons -HC - RPU Statistics Request ("SJ  
Newgate Lane 165")

Vehicle Reference 3 Car Waiting to turn right  
Vehicle movement from N to S No tow / articulation Leaving the main road  
On main carriageway No skidding, jack-knifing or overturning  
Location at impact Jct Approach First impact Back Hit vehicle:  
Hit object in road None Off road: None  
Did not leave carr Age of Driver 32 Female  
Not hit and run Breath test Negative  
Left hand drive: No

Casualty Reference: 2 Vehicle: 3 Age: 32 Female Driver/rider Severity: Slight  
Not a pupil  
Seatbelt Not Applicable Cycle helmet: Not a cyclist

Accidents between dates 01/05/2016 and 30/04/2021 (60) months

Selection: Notes:

Selected using Pre-defined Query : ; Refined using Accidents within selected Polygons -HC - RPU Statistics Request ("SJ Newgate Lane 165")

44170197001 25/05/2017 Time 1500 Vehicles 2 Casualties 1 Slight  
 E:457212 N:103959 First Road: B 3385 Road Type Single carriageway  
 Speed limit: 40 Junction Detail: Not within 20m of junction  
 Crossing: Control None Facilities: None within 50m Road surface Dry  
 Daylight Fine without high winds  
 Special Conditions at Site None Carriageway Hazards: None  
 Place accident reported: At scene DfT Special Projects:

Causation

	Factor:	Participant:	Confidence:
1st:	Failed to signal/Misleading signal	Vehicle 2	Very Likely
2nd:	Failed to look properly	Vehicle 2	Very Likely
3rd:	Inexperienced or learner driver/rider	Vehicle 2	
4th:			
5th:			
6th:			

VEH 2 (M/CYCLE) TRAVELLING SW ALONG B3385 NEWGATE LANE FILTERING PASSED TRAFFIC, MIDSJUDGED VEH 1 (CAR) TRAVELLING IN SLOW MOVING TRAFFIC IN FRONT AND COLLIDED WITH REAR OF VEH 1.

Occurred on B3385 NEWGATE LANE 80 METRES NORTHEAST OF TANNERS LANE, FAREHAM, HAMPSHIRE

Vehicle Reference 1 Car Stopping  
 Vehicle movement from NE to SW No tow / articulation Leaving the main road  
 On main carriageway No skidding, jack-knifing or overturning  
 Location at impact Not at, or within 20M of Jct First impact Back Hit vehicle:  
 Hit object in road None Off road: None  
 Did not leave carr Age of Driver 39 Female  
 Not hit and run Breath test Negative  
 Left hand drive: No

Vehicle Reference 2 Motorcycle 50cc and under Going ahead other  
 Vehicle movement from N to Parked No tow / articulation Leaving the main road  
 On main carriageway No skidding, jack-knifing or overturning  
 Location at impact Not at, or within 20M of Jct First impact Did not impact Hit vehicle:  
 Hit object in road None Off road: None  
 Did not leave carr Age of Driver 17 Male  
 Not hit and run Breath test Negative  
 Left hand drive: No

Casualty Reference: 1 Vehicle: 2 Age: 17 Male Driver/rider Severity: Slight  
 Not a pupil  
 Seatbelt Not Applicable Cycle helmet: Not a cyclist

Accidents between dates 01/05/2016 and 30/04/2021 (60) months

Selection: Notes:

Selected using Pre-defined Query : ; Refined using Accidents within selected Polygons -HC - RPU Statistics Request ("SJ Newgate Lane 165")

44170216665 08/06/2017 Time 1100 Vehicles 1 Casualties 1 Slight  
 E:457348 N:104408 First Road: U Road Type Single carriageway  
 Speed limit: 30 Junction Detail: Not within 20m of junction  
 Crossing: Control None Facilities: None within 50m Road surface Dry  
 Daylight Fine without high winds  
 Special Conditions at Site None Carriageway Hazards: None  
 Place accident reported: At scene DfT Special Projects:

Causation

	Factor:	Participant:	Confidence:
1st:	Failed to judge other persons path or speed	Vehicle 1	Possible
2nd:			
3rd:			
4th:			
5th:			
6th:			

V1 (CYCLE) TRAVELLING N ON NEWGATE LANE ON SHARED CYCLE PATH. V1 WAS APPROACHING 4 PEDESTRIANS WHO TRIED TO MAKE WAY, BUT V1 CLIPPED ONE WHILST GOING THROUGH THE GAP CAUSING HIM TO FALL.

Occurred on NEWGATE LANE OUTSIDE HMS COLLINGWOOD, FAREHAM, HAMPSHIRE

Vehicle Reference 1 Pedal Cycle Going ahead other  
 Vehicle movement from S to N No tow / articulation Leaving the main road  
 On main carriageway No skidding, jack-knifing or overturning  
 Location at impact Not at, or within 20M of Jct First impact Offside Hit vehicle:  
 Hit object in road None Off road: None  
 Did not leave carr Age of Driver 81 Male  
 Not hit and run Breath test Not requested  
 Left hand drive: No

Casualty Reference: 1 Vehicle: 1 Age: 81 Male Driver/rider Severity: Slight  
 Not a pupil  
 Seatbelt Not Applicable Cycle helmet: Yes

Accidents between dates 01/05/2016 and 30/04/2021 (60) months

Selection: Notes:

Selected using Pre-defined Query : ; Refined using Accidents within selected Polygons -HC - RPU Statistics Request ("SJ Newgate Lane 165")

44170218028 09/06/2017 Time 1025 Vehicles 2 Casualties 1 Serious  
 E:457373 N: 104295 First Road: U Road Type Single carriageway  
 Speed limit: 30 Junction Detail: Roundabout Give way or controlled Unclassified  
 Crossing: Control None Facilities: Central reservation Road surface Dry  
 Daylight Fine without high winds  
 Special Conditions at Site None Carriageway Hazards: None  
 Place accident reported: At scene DfT Special Projects:

Causation

	Factor:	Participant:	Confidence:
1st:	Failed to look properly	Vehicle 1	Very Likely
2nd:			
3rd:			
4th:			
5th:			
6th:			

VEH 1 (P/CYCLE) TRAVELLING S ACROSS SPEEDFIELDS PARK TOWARDS CENTRAL ISLAND, INTO PATH OF VEH 2 (CAR) TRAVELLING E ALONG SPEEDFIELDS PARK FROMT RBT.  
 Occurred on SPEEDFIELDS PARK AT JUNCTION WITH NEWGATE LANE, FAREHAM, HAMPSHIRE

Vehicle Reference 1 Pedal Cycle Going ahead other  
 Vehicle movement from N to S No tow / articulation Leaving the main road  
 On main carriageway No skidding, jack-knifing or overturning  
 Location at impact Jct Approach First impact Front Hit vehicle:  
 Hit object in road None Off road: None  
 Did not leave carr Age of Driver 68 Male  
 Not hit and run Breath test Not requested  
 Left hand drive: No

Casualty Reference: 1 Vehicle: 1 Age: 68 Male Driver/rider Severity: Serious  
 Not a pupil  
 Seatbelt Not Applicable Cycle helmet: Yes

Vehicle Reference 2 Car Turning right  
 Vehicle movement from S to E No tow / articulation Leaving the main road  
 On main carriageway No skidding, jack-knifing or overturning  
 Location at impact Jct Approach First impact Nearside Hit vehicle:  
 Hit object in road None Off road: None  
 Did not leave carr Age of Driver 23 Female  
 Not hit and run Breath test Negative  
 Left hand drive: No

Accidents between dates 01/05/2016 and 30/04/2021 (60) months

Selection: Notes:

Selected using Pre-defined Query : ; Refined using Accidents within selected Polygons -HC - RPU Statistics Request ("SJ Newgate Lane 165")

44170224396 13/06/2017 Time 1330 Vehicles 2 Casualties 3 Slight  
 E:457028 N: 103058 First Road: B 3385 Road Type Single carriageway  
 Speed limit: 40 Junction Detail: Not within 20m of junction  
 Crossing: Control None Facilities: None within 50m Road surface Dry  
 Daylight Fine without high winds  
 Special Conditions at Site None Carriageway Hazards: None  
 Place accident reported: At scene DfT Special Projects:

Causation

	Factor:	Participant:	Confidence:
1st:	Nervous/Uncertain/Panic	Vehicle 1	Very Likely
2nd:	Failed to look properly	Vehicle 1	Very Likely
3rd:			
4th:			
5th:			
6th:			

VEH 1 (CAR) TRAVELLING N ALONG B3385 NEWGATE LANE, DRIVER IS DISTRACTED BY A SPIDER INSIDE THE VEH AND VEERS ONTO THE OPPOSITE SIDE OF THE CARRIAGEWAY AND COLLIDES WITH VEH 2 (CAR) TRAVELLING IN THE OPPOSITE DIRECTION.

Occurred on B3385 NEWGATE LANE OUTSIDE OF NUMBER 97, FAREHAM, HAMPSHIRE

Vehicle Reference 1 Car Going ahead other  
 Vehicle movement from S to N No tow / articulation Leaving the main road  
 On main carriageway No skidding, jack-knifing or overturning  
 Location at impact Not at, or within 20M of Jct First impact Front Hit vehicle:  
 Hit object in road None Off road: None  
 O/S Age of Driver 18 Male  
 Not hit and run Breath test Negative  
 Left hand drive: No

Casualty Reference: 1 Vehicle: 1 Age: 18 Male Driver/rider Severity: Slight  
 Not a pupil  
 Seatbelt Not Applicable Cycle helmet: Not a cyclist



Accidents between dates 01/05/2016 and 30/04/2021 (60) months

Selection: Notes:

Selected using Pre-defined Query : ; Refined using Accidents within selected Polygons -HC - RPU Statistics Request ("SJ Newgate Lane 165")

Vehicle Reference 2 Car Going ahead other  
 Vehicle movement from N to S No tow / articulation Leaving the main road  
 On main carriageway No skidding, jack-knifing or overturning  
 Location at impact Not at, or within 20M of Jct First impact Front Hit vehicle:  
 Hit object in road None Off road: None  
 Did not leave carr Age of Driver 71 Male  
 Not hit and run Breath test Negative  
 Left hand drive: No

Casualty Reference: 2 Vehicle: 2 Age: 71 Male Driver/rider Severity: Slight  
 Not a pupil  
 Seatbelt Not Applicable Cycle helmet: Not a cyclist

Casualty Reference: 3 Vehicle: 2 Age: 71 Female Passenger Severity: Slight  
 Not a pupil  
 Seatbelt Not Applicable Cycle helmet: Not a cyclist

Front seat

Accidents between dates 01/05/2016 and 30/04/2021 (60) months

Selection: Notes:

Selected using Pre-defined Query : ; Refined using Accidents within selected Polygons -HC - RPU Statistics Request ("SJ Newgate Lane 165")

44170243811 26/06/2017 Time 1445 Vehicles 2 Casualties 1 Slight  
 E:457524 N:105130 First Road: U Road Type Single carriageway  
 Speed limit: 30 Junction Detail: Slip Road Give way or controlled A 32  
 Crossing: Control None Facilities: Central reservation Road surface Dry  
 Daylight Fine without high winds  
 Special Conditions at Site None Carriageway Hazards: None  
 Place accident reported: At scene DfT Special Projects:

Causation

Factor:	Participant:	Confidence:
1st: Illegal turn or direction of travel	Vehicle 1	Very Likely
2nd: Defective brakes	Vehicle 1	Very Likely
3rd:		
4th:		
5th:		
6th:		

V1 EXITS A32 ON NEARSIDE ONTO PALMERSTON DRIVE WHEN V2 TRAVELLING AGAINST FLOW OF TRAFFIC AND ON WRONG SIDE OF PEDESTRAIN ISLAND COLLIDE HEAD ON.  
 Occurred on PALMERSTON DRIVE JUNCTION WITH A32, FAREHAM, HAMPSHIRE.

Vehicle Reference 1 Car Going ahead left bend  
 Vehicle movement from SE to SW No tow / articulation Leaving the main road  
 On main carriageway No skidding, jack-knifing or overturning  
 Location at impact Mid Junction - on roundabout or r First impact Front Hit vehicle:  
 Hit object in road None Off road: None  
 Did not leave carr Age of Driver 23 Male  
 Not hit and run Breath test Negative  
 Left hand drive: No

Vehicle Reference 2 Pedal Cycle Going ahead other  
 Vehicle movement from SW to SE No tow / articulation Leaving the main road  
 On main carriageway No skidding, jack-knifing or overturning  
 Location at impact Mid Junction - on roundabout or r First impact Front Hit vehicle:  
 Hit object in road None Off road: None  
 Did not leave carr Age of Driver 14 Male  
 Not hit and run Breath test Not applicable  
 Left hand drive: No

Casualty Reference: 1 Vehicle: 2 Age: 14 Male Driver/rider Severity: Slight  
 Not a pupil  
 Seatbelt Not Applicable Cycle helmet: No

Accidents between dates 01/05/2016 and 30/04/2021 (60) months

Selection: Notes:

Selected using Pre-defined Query : ; Refined using Accidents within selected Polygons -HC - RPU Statistics Request ("SJ Newgate Lane 165")

44170276550 18/07/2017 Time 1650 Vehicles 2 Casualties 2 Slight  
 E:458017 N: 106022 First Road: A 32 Road Type 1  
 Speed limit: 30 Junction Detail: Roundabout Automatic traffic signal Unclassified  
 Crossing: Control None Facilities: None within 50m Road surface Dry  
 Daylight Fine without high winds  
 Special Conditions at Site None Carriageway Hazards: None  
 Place accident reported: At scene DfT Special Projects:

Causation

	Factor:	Participant:	Confidence:
1st:	Distraction in vehicle	Vehicle 1	Very Likely
2nd:			
3rd:			
4th:			
5th:			
6th:			

V1 (CAR) TRAVELLING S BEHIND V2 (CAR) FROM QUAY STREET ONTO A32. DRIVER OF V1 PANICKED AS INSECT FLEW NEAR FACE AND LOST CONCENTRATION. V1 FAILED TO SEE V2 STOP AND COLLIDED WITH REAR.

Occurred on A32 QUAY STREET ROUNDABOUT, FAREHAM, HAMPSHIRE

Vehicle Reference 1 Car Going ahead other  
 Vehicle movement from N to S No tow / articulation Leaving the main road  
 On main carriageway No skidding, jack-knifing or overturning  
 Location at impact Entering roundabout First impact Front Hit vehicle:  
 Hit object in road None Off road: None  
 Did not leave carr Age of Driver 43 Female  
 Not hit and run Breath test Not requested  
 Left hand drive: No

Casualty Reference: 1 Vehicle: 1 Age: 41 Female Passenger Severity: Slight  
 Not a pupil  
 Seatbelt Not Applicable Cycle helmet: Not a cyclist

Front seat

Vehicle Reference 2 Car Stopping  
 Vehicle movement from N to S No tow / articulation Leaving the main road  
 On main carriageway No skidding, jack-knifing or overturning  
 Location at impact Entering roundabout First impact Back Hit vehicle:  
 Hit object in road None Off road: None  
 Did not leave carr Age of Driver 26 Female  
 Not hit and run Breath test Not requested  
 Left hand drive: No

Casualty Reference: 2 Vehicle: 2 Age: 26 Female Driver/rider Severity: Slight  
 Not a pupil  
 Seatbelt Not Applicable Cycle helmet: Not a cyclist

Accidents between dates 01/05/2016 and 30/04/2021 (60) months

Selection:

Selected using Pre-defined Query : ; Refined using Accidents within selected Polygons -HC - RPU Statistics Request ("SJ Newgate Lane 165")

Notes:

44170305013 08/08/2017 Time 0815 Vehicles 2 Casualties 1 Serious  
 E:457723 N: 105657 First Road: A 32 Road Type Dual carriageway  
 Speed limit: 30 Junction Detail: Roundabout Give way or controlled Unclassified  
 Crossing: Control None Facilities: None within 50m Road surface Dry  
 Daylight Fine without high winds  
 Special Conditions at Site None Carriageway Hazards: None  
 Place accident reported: At scene DfT Special Projects:

Causation

	Factor:	Participant:	Confidence:
1st:	Careless/Reckless/In a hurry	Vehicle 1	Very Likely
2nd:	Swerved	Vehicle 1	Very Likely
3rd:	Failed to judge other persons path or speed	Vehicle 1	
4th:			
5th:			
6th:			

VEH 1 (P/CYCLE) TRAVELLING NE ALONG A32 GOSPORT ROAD, FAILS TO NOTICE STATIONARY TRAFFIC, SWERVES IN AN ATTEMPT TO AVOID AND COLLIDES WITH THE REAR VEH 2 (CAR) STATIONARY WAITING TO ENTER THE RBT, CAUSING THE RIDER TO GO OVER THE HANDLEBARS.

Occurred on A32 GOSPORT ROAD AT JUNCTION WITH OLD GOSPORT ROAD, FAREHAM, HAMPSHRE

Vehicle Reference 1 Pedal Cycle Overtaking stat vehicle O/S  
 Vehicle movement from SW to NE No tow / articulation Leaving the main road  
 On main carriageway No skidding, jack-knifing or overturning  
 Location at impact Jct Approach First impact Front Hit vehicle:  
 Hit object in road None Off road: None  
 Did not leave carr Age of Driver 32 Male  
 Not hit and run Breath test Not applicable  
 Left hand drive: No

Casualty Reference: 1 Vehicle: 1 Age: 32 Male Driver/rider Severity: Serious  
 Not a pupil  
 Seatbelt Not Applicable Cycle helmet: No

Vehicle Reference 2 Car Going ahead but held up  
 Vehicle movement from SW to Parked No tow / articulation Leaving the main road  
 On main carriageway No skidding, jack-knifing or overturning  
 Location at impact Jct Approach First impact Back Hit vehicle:  
 Hit object in road None Off road: None  
 Did not leave carr Age of Driver 22 Female  
 Not hit and run Breath test Negative  
 Left hand drive: No

Accidents between dates 01/05/2016 and 30/04/2021 (60) months

Selection: Notes:

Selected using Pre-defined Query : ; Refined using Accidents within selected Polygons -HC - RPU Statistics Request ("SJ Newgate Lane 165")

44170315294 15/08/2017 Time 1425 Vehicles 2 Casualties 1 Serious  
 E:458001 N: 106030 First Road: A 27 Road Type 1  
 Speed limit: 30 Junction Detail: Roundabout Automatic traffic signal Unclassified  
 Crossing: Control None Facilities: Pelican, puffin, toucan etc. Road surface Dry  
 Daylight Fine without high winds  
 Special Conditions at Site None Carriageway Hazards: None  
 Place accident reported: At scene DfT Special Projects:

Causation

	Factor:	Participant:	Confidence:
1st:	Disobeyed pedestrian crossing facility	Vehicle 2	Very Likely
2nd:			
3rd:			
4th:			
5th:			
6th:			

VEH 1 (CAR) TRAVELLING NE ALONG A32 GOSPORT ROAD AROUND RBT TO EXIT ONTO A27 EASTERN WAY WHEN VEH 2 (P/CYCLE) TRAVELLING S ACROSS THE RBT RODE OUT IN FRONT OF VEH 1 AND COLLIDES.

Occurred on A27 EASTERN WAY AT JUNCTION WITH QUAY STREET, FAREHAM, HAMPSHIRE

Vehicle Reference 1 Car Turning right  
 Vehicle movement from SW to NE No tow / articulation Leaving the main road  
 On main carriageway No skidding, jack-knifing or overturning  
 Location at impact Mid Junction - on roundabout or r First impact Front Hit vehicle:  
 Hit object in road None Off road: None  
 Did not leave carr Age of Driver 46 Male  
 Not hit and run Breath test Negative  
 Left hand drive: No

Vehicle Reference 2 Pedal Cycle Going ahead other  
 Vehicle movement from N to S No tow / articulation Leaving the main road  
 On main carriageway No skidding, jack-knifing or overturning  
 Location at impact Mid Junction - on roundabout or r First impact Offside Hit vehicle:  
 Hit object in road None Off road: None  
 Did not leave carr Age of Driver 23 Male  
 Not hit and run Breath test Not applicable  
 Left hand drive: No

Casualty Reference: 1 Vehicle: 2 Age: 23 Male Driver/rider Severity: Serious  
 Not a pupil  
 Seatbelt Not Applicable Cycle helmet: No

Accidents between dates 01/05/2016 and 30/04/2021 (60) months

Selection: Notes:

Selected using Pre-defined Query : ; Refined using Accidents within selected Polygons -HC - RPU Statistics Request ("SJ Newgate Lane 165")

44170355014 13/09/2017 Time 1346 Vehicles 2 Casualties 1 Slight  
 E:458136 N:105982 First Road: A 27 Road Type Dual carriageway  
 Speed limit: 40 Junction Detail: Not within 20m of junction  
 Crossing: Control None Facilities: Pelican, puffin, toucan etc. Road surface Dry  
 Daylight Fine without high winds  
 Special Conditions at Site None Carriageway Hazards: None  
 Place accident reported: At scene DfT Special Projects:

Causation

Factor:	Participant:	Confidence:
1st: Failed to judge other persons path or speed	Vehicle 1	Very Likely
2nd: Distraction outside vehicle	Vehicle 1	Possible
3rd:		
4th:		
5th:		
6th:		

VEH 1 (GOODS VEH) TRAVELLING W ALONG A27 EASTERN WAY, DRIVERS VISION WAS OBSCURED BY AMBULANCE ON 999 CALL PASSING IN FRONT OF IT AND COLLIDES WITH REAR OF VEH 2 (CAR) TRAVELLING IN THE SAME DIRECTION.

Occurred on A27 EASTERN WAY 91 METRES EAST OF QUAY STREET, FAREHAM, HAMPSHIRE

Vehicle Reference 1 Goods 7.5 tonnes mgw and over Going ahead other  
 Vehicle movement from E to W No tow / articulation Leaving the main road  
 On main carriageway Skidded  
 Location at impact Not at, or within 20M of Jct First impact Front Hit vehicle:  
 Hit object in road None Off road: None  
 Did not leave carr Age of Driver 42 Male  
 Not hit and run Breath test Not requested  
 Left hand drive: No

Vehicle Reference 2 Car Going ahead but held up  
 Vehicle movement from E to W No tow / articulation Leaving the main road  
 On main carriageway No skidding, jack-knifing or overturning  
 Location at impact Not at, or within 20M of Jct First impact Back Hit vehicle:  
 Hit object in road None Off road: None  
 Did not leave carr Age of Driver 28 Female  
 Not hit and run Breath test Not requested  
 Left hand drive: No

Casualty Reference: 1 Vehicle: 2 Age: 28 Female Driver/rider Severity: Slight  
 Not a pupil  
 Seatbelt Not Applicable Cycle helmet: Not a cyclist

Accidents between dates 01/05/2016 and 30/04/2021 (60) months

Selection: Notes:

Selected using Pre-defined Query : ; Refined using Accidents within selected Polygons -HC - RPU Statistics Request ("SJ Newgate Lane 165")

44170355812 14/09/2017 Time 0755 Vehicles 1 Casualties 1 Slight  
 E:458055 N:106022 First Road: U Road Type Single carriageway  
 Speed limit: 30 Junction Detail: T & Stag Jct Give way or controlled Unclassified  
 Crossing: Control None Facilities: Zebra crossing Road surface Dry  
 Daylight Fine without high winds  
 Special Conditions at Site None Carriageway Hazards: None  
 Place accident reported: Elsewhere DfT Special Projects:

Causation

	Factor:	Participant:	Confidence:
1st:	Careless/Reckless/In a hurry	Vehicle 1	Possible
2nd:	Failed to look properly	Vehicle 1	Possible
3rd:			
4th:			
5th:			
6th:			

VEH 1 (CAR) TRAVELLING NW ALONG QUAY STREET, FAILS TO STOP AT ZEBRA CROSSING AND COLLIDES WITH CAS 1 (PEDESTRIAN) TRAVELLING NE ACROSS QUAY STREET ON ZEBRA CROSSING, CAUSING CAS 1 TO FALL ONTO THE BONNET OF VEH 1. VEH 1 FAILED TO STOP  
 Occurred on QUAY STREET AT JUNCTION WITH TESCO ENTRANCE, FAREHAM, HAMPSHIRE

Vehicle Reference 1 Car Going ahead other  
 Vehicle movement from E to NW No tow / articulation Leaving the main road  
 On main carriageway No skidding, jack-knifing or overturning  
 Location at impact Jct Approach First impact Front Hit vehicle:  
 Hit object in road None Off road: None  
 Did not leave carr Age of Driver Female  
 Hit and run Breath test Driver not contacted  
 Left hand drive: No

Casualty Reference: 1 Vehicle: 1 Age: 13 Male Pedestrian Severity: Slight  
 Not a pupil  
 Seatbelt Not Applicable Cycle helmet: Not a cyclist  
 On Ped Crossing NE bound  
 Movement U/K

Accidents between dates 01/05/2016 and 30/04/2021 (60) months

Selection: Notes:

Selected using Pre-defined Query : ; Refined using Accidents within selected Polygons -HC - RPU Statistics Request ("SJ Newgate Lane 165")

44170360485 16/09/2017 Time 2230 Vehicles 2 Casualties 1 Slight  
 E:457440 N: 104950 First Road: B 3385 Road Type Single carriageway  
 Speed limit: 40 Junction Detail: T & Stag Jct Give way or controlled Unclassified  
 Crossing: Control None Facilities: None within 50m Road surface Dry  
 Darkness: street lighting unknown Fine without high winds  
 Special Conditions at Site None Carriageway Hazards: None  
 Place accident reported: Elsewhere DfT Special Projects:

Causation

	Factor:	Participant:	Confidence:
1st:	Following too close	Vehicle 1	Possible
2nd:	Sudden braking	Vehicle 2	Possible
3rd:	Failed to look properly	Vehicle 1	
4th:			
5th:			
6th:			

VEH 1 TRAVELLING NORTH ON NEWGATE LANE COLLIDES WITH THE REAR OF VEH 2 WHICH WAS SLOWING TO TURN LEFT ONTO PALMERSTON DRIVE.

Occurred on NEWGATE LANE JUNCTION WITH PALMERSTON DRIVE, FAREHAM, HAMPSHIRE

Vehicle Reference 1 Motorcycle 50cc and under Going ahead other  
 Vehicle movement from S to N No tow / articulation Leaving the main road  
 On main carriageway No skidding, jack-knifing or overturning  
 Location at impact Jct Approach First impact Front Hit vehicle:  
 Hit object in road None Off road: None  
 Did not leave carr Age of Driver 17 Male  
 Not hit and run Breath test Driver not contacted  
 Left hand drive: No

Casualty Reference: 1 Vehicle: 1 Age: 17 Male Driver/rider Severity: Slight  
 Not a pupil  
 Seatbelt Not Applicable Cycle helmet: Not a cyclist

Vehicle Reference 2 Car Going ahead other  
 Vehicle movement from S to NW No tow / articulation Leaving the main road  
 On main carriageway No skidding, jack-knifing or overturning  
 Location at impact Jct Approach First impact Back Hit vehicle:  
 Hit object in road None Off road: None  
 Did not leave carr Age of Driver Unknown  
 Not hit and run Breath test Driver not contacted  
 Left hand drive: No



Accidents between dates 01/05/2016 and 30/04/2021 (60) months

Selection: Notes:

Selected using Pre-defined Query : ; Refined using Accidents  
within selected Polygons -HC - RPU Statistics Request ("SJ  
Newgate Lane 165")

44170378299 29/09/2017 Time 1650 Vehicles 1 Casualties 1 Slight  
E:458138 N:105995 First Road: A 27 Road Type Dual carriageway  
Speed limit: 30 Junction Detail: Not within 20m of junction  
Crossing: Control None Facilities: None within 50m Road surface Dry  
Daylight Fine without high winds  
Special Conditions at Site None Carriageway Hazards: None  
Place accident reported: At scene DfT Special Projects:

Causation

	Factor:	Participant:	Confidence:
1st:	Aggressive driving	Vehicle 1	Possible
2nd:	Swerved	Vehicle 1	Possible
3rd:	Travelling too fast for conditions	Vehicle 1	
4th:			
5th:			
6th:			

VEH 1 TRAVELLING EAST ON A27 HAS LOST CONTROL AND MOUNTED KERB. VEH 1 SKIDDED FROM LANE 2 INTO LANE 1.

Occurred on A27 EASTERN WAY, FAREHAM, HAMPSHIRE

Vehicle Reference 1 Car Going ahead left bend  
Vehicle movement from W to E No tow / articulation Leaving the main road  
On main carriageway Skidded and overturned  
Location at impact Not at, or within 20M of Jct First impact Nearside Hit vehicle:  
Hit object in road Kerb Off road: Tree  
Nearside Age of Driver 34 Male  
Not hit and run Breath test Negative  
Left hand drive: No

Casualty Reference: 1 Vehicle: 1 Age: 34 Male Driver/rider Severity: Slight  
Not a pupil  
Seatbelt Not Applicable Cycle helmet: Not a cyclist

Accidents between dates 01/05/2016 and 30/04/2021 (60) months

**Selection:**

Selected using Pre-defined Query : ; Refined using Accidents within selected Polygons -HC - RPU Statistics Request ("SJ Newgate Lane 165")

**Notes:**

44170384479 04/10/2017 Time 1208 Vehicles 2 Casualties 1 Slight  
 E:457029 N: 103049 First Road: B 3385 Road Type Single carriageway  
 Speed limit: 30 Junction Detail: Not within 20m of junction  
 Crossing: Control None Facilities: None within 50m Road surface Dry  
 Daylight Fine without high winds  
 Special Conditions at Site None Carriageway Hazards: None  
 Place accident reported: At scene DfT Special Projects:

**Causation**

	Factor:	Participant:	Confidence:
1st:	Poor or defective road surface	Vehicle 1	Possible
2nd:			
3rd:			
4th:			
5th:			
6th:			

VEH 1 (P/CYCLE) TRAVELLING S ALONG B3385 NEWGATE LANE ON WEST PAVEMENT, COLLIDES WITH A HOLE IN THE PAVEMENT THROWING VEH 1 INTO THE ROAD ACROSS THE PATH OF VEH 2 (CAR) TRAVELLING N, VEH 1 GOES UNDER VEH 2, THE RIDERS THROWN ONTO THE PAVEMENT.  
 Occurred on B3385 NEWGATE LANE OUTSIDE OF NUMBER 97, FAREHAM, HAMPSHIRE

Vehicle Reference 1 Pedal Cycle Going ahead other  
 Vehicle movement from N to S No tow / articulation Leaving the main road  
 9 No skidding, jack-knifing or overturning  
 Location at impact Not at, or within 20M of Jct First impact Front Hit vehicle:  
 Hit object in road None Off road: None  
 Did not leave carr Age of Driver 16 Male  
 Not hit and run Breath test Not applicable  
 Left hand drive: No

Casualty Reference: 1 Vehicle: 1 Age: 16 Male Driver/rider Severity: Slight  
 Not a pupil  
 Seatbelt Not Applicable Cycle helmet: No

Vehicle Reference 2 Car Going ahead other  
 Vehicle movement from S to N No tow / articulation Leaving the main road  
 On main carriageway No skidding, jack-knifing or overturning  
 Location at impact Not at, or within 20M of Jct First impact Front Hit vehicle:  
 Hit object in road None Off road: None  
 Did not leave carr Age of Driver Not traced  
 Not hit and run Breath test Negative  
 Left hand drive: No

Accidents between dates 01/05/2016 and 30/04/2021 (60) months

Selection: Notes:

Selected using Pre-defined Query : ; Refined using Accidents within selected Polygons -HC - RPU Statistics Request ("SJ Newgate Lane 165")

44170387113 06/10/2017 Time 0200 Vehicles 1 Casualties 2 Slight  
 E:457605 N:105127 First Road: A 32 Road Type Single carriageway  
 Speed limit: 30 Junction Detail: T & Stag Jct Give way or controlled Unclassified  
 Crossing: Control None Facilities: None within 50m Road surface Dry  
 Darkness: street lights present and lit Fine without high winds  
 Special Conditions at Site None Carriageway Hazards: None  
 Place accident reported: At scene DfT Special Projects:

Causation

	Factor:	Participant:	Confidence:
1st:	Fatigue	Vehicle 1	Very Likely
2nd:			
3rd:			
4th:			
5th:			
6th:			

VEH 1 (CAR) TRAVELLING NW ALONG A32 GOSPORT ROAD, FAILS TO NEGOTIATE A LEFT HAND BEND LEAVING THE CARRIAGEWAY STRAIGHT AHEAD AND COLLIDES WITH A LAMP POST.  
 Occurred on A32 GOSPORT ROAD AT JUNCTIONS WITH SALTERNS LANE, FAREHAM, HAMPSHIRE

Vehicle Reference 1 Car Going ahead left bend  
 Vehicle movement from SE to NW No tow / articulation Leaving the main road  
 On main carriageway No skidding, jack-knifing or overturning  
 Location at impact Cleared junction or waiting/park First impact Front Hit vehicle:  
 Hit object in road None Off road: Lamp post  
 Straight ahead at Jun Age of Driver 53 Male  
 Not hit and run Breath test Negative  
 Left hand drive: No

Casualty Reference: 1 Vehicle: 1 Age: 53 Male Driver/rider Severity: Slight  
 Not a pupil  
 Seatbelt Not Applicable Cycle helmet: Not a cyclist

Casualty Reference: 2 Vehicle: 1 Age: 25 Male Passenger Severity: Slight  
 Not a pupil  
 Seatbelt Not Applicable Cycle helmet: Not a cyclist

Front seat

Accidents between dates 01/05/2016 and 30/04/2021 (60) months

Selection: Notes:

Selected using Pre-defined Query : ; Refined using Accidents within selected Polygons -HC - RPU Statistics Request ("SJ Newgate Lane 165")

44170407246 19/10/2017 Time 1935 Vehicles 3 Casualties 1 Slight  
 E:457549 N:105134 First Road: B 3385 Road Type Single carriageway  
 Speed limit: 30 Junction Detail: Not within 20m of junction  
 Crossing: Control None Facilities: None within 50m Road surface Wet/Damp  
 Darkness: street lights present and lit Raining without high winds  
 Special Conditions at Site None Carriageway Hazards: None  
 Place accident reported: At scene DfT Special Projects:

Causation

	Factor:	Participant:	Confidence:
1st:	Failed to judge other persons path or speed	Vehicle 1	Very Likely
2nd:			
3rd:			
4th:			
5th:			
6th:			

VEH 3 (U/K) TRAV NORTH ON B3385 NEWGATE LANE. VEH 2 ALSO TRAV NORTH BEHIND VEH 3. VEH 1 TRAV NORTH BEHIND VEH 2, FAILS TO SLOW/STOP IN TIME AND COLLIDES INTO REAR OF VEH 2. VEH 2 SHUNTED FORWARD INTO REAR OF VEH 3.

Occurred on B3395 NEWGATE LANE 131 METRES SOUTH OF A32 GOSPORT ROAD, FAREHAM, HAMPSHIRE

Vehicle Reference 1 Car Going ahead other  
 Vehicle movement from SE to W No tow / articulation Leaving the main road  
 On main carriageway No skidding, jack-knifing or overturning  
 Location at impact Not at, or within 20M of Jct First impact Front Hit vehicle:  
 Hit object in road None Off road: None  
 Did not leave carr Age of Driver 37 Female  
 Not hit and run Breath test Negative  
 Left hand drive: No

Vehicle Reference 2 Car Going ahead other  
 Vehicle movement from SE to W No tow / articulation Leaving the main road  
 On main carriageway No skidding, jack-knifing or overturning  
 Location at impact Not at, or within 20M of Jct First impact Back Hit vehicle:  
 Hit object in road None Off road: None  
 Did not leave carr Age of Driver 61 Male  
 Not hit and run Breath test Negative  
 Left hand drive: No

Casualty Reference: 1 Vehicle: 2 Age: 61 Male Driver/rider Severity: Slight  
 Not a pupil  
 Seatbelt Not Applicable Cycle helmet: Not a cyclist

Accidents between dates 01/05/2016 and 30/04/2021 (60) months

Selection: Notes:

Selected using Pre-defined Query : ; Refined using Accidents  
within selected Polygons -HC - RPU Statistics Request ("SJ  
Newgate Lane 165")

Vehicle Reference	3	Car	Going ahead other
Vehicle movement from	SE	to W	No tow / articulation
On main carriageway			Leaving the main road
Location at impact	Not at, or within 20M of Jct		No skidding, jack-knifing or overturning
Hit object in road	None		First impact Back
Did not leave carr			Off road: None
Not hit and run	Breath test	Driver not contacted	Age of Driver
			Unknown
			Left hand drive: No

Accidents between dates 01/05/2016 and 30/04/2021 (60) months

Selection: Notes:

Selected using Pre-defined Query : ; Refined using Accidents within selected Polygons -HC - RPU Statistics Request ("SJ Newgate Lane 165")

44170420092 29/10/2017 Time 0100 Vehicles 2 Casualties 2 Serious  
 E:457223 N:103984 First Road: B 3385 Road Type Single carriageway  
 Speed limit: 30 Junction Detail: Not within 20m of junction  
 Crossing: Control None Facilities: None within 50m Road surface Dry  
 Darkness: street lights present and lit Fine without high winds  
 Special Conditions at Site None Carriageway Hazards: None  
 Place accident reported: At scene DfT Special Projects:

Causation

	Factor:	Participant:	Confidence:
1st:	Loss of control	Vehicle 1	Possible
2nd:	Exceeding speed limit	Vehicle 1	Possible
3rd:	Impaired by alcohol	Vehicle 1	
4th:			
5th:			
6th:			

VEH 1 (CAR) TRAVELLING NE ALONG B3385 NEWGATE LANE FOR UNKNOWN REASON COLLIDED WITH ONCOMNG VEH 2 (CAR).

Occurred on B3385 NEWGATE LANE 61 METRES NORTHEAST OF NUMBER 245, FAREHAM, HAMPSHIRE

Vehicle Reference 1 Car Going ahead other  
 Vehicle movement from SW to NE No tow / articulation Leaving the main road  
 On main carriageway Skidded  
 Location at impact Not at, or within 20M of Jct First impact Front Hit vehicle:  
 Hit object in road None Off road: Lamp post  
 Nearside Age of Driver 23 Male  
 Not hit and run Breath test Not applicable  
 Left hand drive: No

Casualty Reference: 1 Vehicle: 1 Age: 23 Male Driver/rider Severity: Serious  
 Not a pupil  
 Seatbelt Not Applicable Cycle helmet: Not a cyclist

Vehicle Reference 2 Car Going ahead other  
 Vehicle movement from NE to SW No tow / articulation Leaving the main road  
 On main carriageway No skidding, jack-knifing or overturning  
 Location at impact Not at, or within 20M of Jct First impact Front Hit vehicle:  
 Hit object in road None Off road: Lamp post  
 Nearside Age of Driver 18 Male  
 Not hit and run Breath test Negative  
 Left hand drive: No

Casualty Reference: 2 Vehicle: 2 Age: 18 Male Driver/rider Severity: Slight  
 Not a pupil  
 Seatbelt Not Applicable Cycle helmet: Not a cyclist

Accidents between dates 01/05/2016 and 30/04/2021 (60) months

Selection: Notes:

Selected using Pre-defined Query : ; Refined using Accidents within selected Polygons -HC - RPU Statistics Request ("SJ Newgate Lane 165")

44170444844 15/11/2017 Time 1035 Vehicles 2 Casualties 1 Serious  
 E:457620 N: 105123 First Road: A 32 Road Type Single carriageway  
 Speed limit: 30 Junction Detail: T & Stag Jct Automatic traffic signal Unclassified  
 Crossing: Control None Facilities: None within 50m Road surface Dry  
 Daylight Fine without high winds  
 Special Conditions at Site None Carriageway Hazards: None  
 Place accident reported: At scene DfT Special Projects:

Causation

	Factor:	Participant:	Confidence:
1st:	Disobeyed automatic traffic signal	Vehicle 2	Very Likely
2nd:	Failed to look properly	Vehicle 2	Very Likely
3rd:			
4th:			
5th:			
6th:			

VEH 1 (LORRY) TRAVELLING W ALONG SALTERNS LANE TURNED RIGHT ONTO A32 GOSPORT ROAD THROUGH GREEN LIGHT AND COLLIDED WITH VEH 2 (AMBULANCE) TRAVELLING S ALONG A32 GOSPORT ROAD ON EMERGENCY CALL WITH BLUE LIGHTS ONLY ON.

Occurred on A32 GOSPORT ROAD AT JUNCTION WITH SALTERNS LANE, FAREHAM, HAMPSHIRE

Vehicle Reference 1 Goods over 3.5 tonnes and under 7.5 to Turning right  
 Vehicle movement from E to N No tow / articulation Leaving the main road  
 On main carriageway No skidding, jack-knifing or overturning  
 Location at impact Mid Junction - on roundabout or r First impact Front Hit vehicle:  
 Hit object in road None Off road: None  
 Did not leave carr Age of Driver 25 Male  
 Not hit and run Breath test Negative  
 Left hand drive: No

Casualty Reference: 1 Vehicle: 1 Age: 25 Male Driver/rider Severity: Serious  
 Not a pupil  
 Seatbelt Not Applicable Cycle helmet: Not a cyclist

Vehicle Reference 2 Other Vehicle Going ahead other  
 Vehicle movement from N to S No tow / articulation Leaving the main road  
 On main carriageway No skidding, jack-knifing or overturning  
 Location at impact Mid Junction - on roundabout or r First impact Front Hit vehicle:  
 Hit object in road None Off road: None  
 Did not leave carr Age of Driver 24 Male  
 Not hit and run Breath test Negative  
 Left hand drive: No

Accidents between dates 01/05/2016 and 30/04/2021 (60) months

Selection: Notes:

Selected using Pre-defined Query : ; Refined using Accidents within selected Polygons -HC - RPU Statistics Request ("SJ Newgate Lane 165")

44170473612 06/12/2017 Time 0705 Vehicles 2 Casualties 1 Serious  
 E:457491 N:105082 First Road: B 3385 Road Type Single carriageway  
 Speed limit: 30 Junction Detail: Crossroads Automatic traffic signal Unclassified  
 Crossing: Control None Facilities: None within 50m Road surface Dry  
 Darkness: street lights present and lit Fine without high winds  
 Special Conditions at Site None Carriageway Hazards: None  
 Place accident reported: At scene DfT Special Projects:

Causation

	Factor:	Participant:	Confidence:
1st:	Disobeyed automatic traffic signal	Vehicle 1	Very Likely
2nd:	Disobeyed automatic traffic signal	Vehicle 2	Very Likely
3rd:	Failed to look properly	Vehicle 1	Very Likely
4th:	Failed to look properly	Vehicle 2	Very Likely
5th:	Not displaying lights at night or in poor visibility	Vehicle 2	Very Likely
6th:			

VEH 1 (CAR) TRAVELLING NE ALONG B3385 PALMERSTON ROAD COLLIDED WITH VEH 2 (P/CYCLE) TRAVELLING NW ALONG HENRY CORT WAY AND THROUGH JUNCTION. IT IS BELIEVED VEH 2 CONTRAVENED RED LIGHT.

Occurred on B3385 PALMERSTON ROAD AT JUNCTION WITH HENRY CORT WAY, FAREHAM, HAMPSHIRE

Vehicle Reference 1 Car Going ahead other  
 Vehicle movement from SW to NE No tow / articulation Leaving the main road  
 On main carriageway No skidding, jack-knifing or overturning  
 Location at impact Mid Junction - on roundabout or r First impact Front Hit vehicle:  
 Hit object in road None Off road: None  
 Did not leave carr Age of Driver 61 Male  
 Not hit and run Breath test Negative  
 Left hand drive: No

Vehicle Reference 2 Pedal Cycle Going ahead other  
 Vehicle movement from SE to NW No tow / articulation Leaving the main road  
 On main carriageway No skidding, jack-knifing or overturning  
 Location at impact Mid Junction - on roundabout or r First impact Front Hit vehicle:  
 Hit object in road None Off road: None  
 Did not leave carr Age of Driver 28 Female  
 Not hit and run Breath test Not applicable  
 Left hand drive: No

Casualty Reference: 1 Vehicle: 2 Age: 28 Female Driver/rider Severity: Serious  
 Not a pupil  
 Seatbelt Not Applicable Cycle helmet: No



Accidents between dates 01/05/2016 and 30/04/2021 (60) months

Selection: Notes:

Selected using Pre-defined Query : ; Refined using Accidents within selected Polygons -HC - RPU Statistics Request ("SJ Newgate Lane 165")

44170495651 22/12/2017 Time 1540 Vehicles 2 Casualties 1 Slight  
 E:457452 N: 104973 First Road: B 3385 Road Type Single carriageway  
 Speed limit: 40 Junction Detail: T & Stag Jct Give way or controlled Unclassified  
 Crossing: Control None Facilities: None within 50m Road surface Dry  
 Daylight Fine without high winds  
 Special Conditions at Site None Carriageway Hazards: None  
 Place accident reported: At scene DfT Special Projects:

Causation

	Factor:	Participant:	Confidence:
1st:	Careless/Reckless/In a hurry	Vehicle 2	Very Likely
2nd:	Stationary or parked vehicle	Vehicle 2	Very Likely
3rd:			
4th:			
5th:			
6th:			

VEH2 (CAR) TURNED RIGHT OUT OF PALMERSTONE DRIVE ONTO B3385 NEWGATE LANE INTO PATH OF VEH1 (CAR) TRAVELLING SW. DRIVER OF VEH1 SUFFERED MINOR INJURY.  
 Occurred on B3385 NEWGATE LANE AT JUNCTION WITH PALMERSTONE DRIVE, FAREHAM, HAMPSHIRE.

Vehicle Reference 1 Car Going ahead other  
 Vehicle movement from NE to SW No tow / articulation Leaving the main road  
 On main carriageway No skidding, jack-knifing or overturning  
 Location at impact Mid Junction - on roundabout or 1 First impact Front Hit vehicle:  
 Hit object in road None Off road: None  
 Did not leave carr Age of Driver 46 Female  
 Not hit and run Breath test Negative  
 Left hand drive: No

Casualty Reference: 1 Vehicle: 1 Age: 46 Female Driver/rider Severity: Slight  
 Not a pupil  
 Seatbelt Not Applicable Cycle helmet: Not a cyclist

Vehicle Reference 2 Car Turning right  
 Vehicle movement from NW to SW No tow / articulation Leaving the main road  
 On main carriageway No skidding, jack-knifing or overturning  
 Location at impact Mid Junction - on roundabout or 1 First impact Back Hit vehicle:  
 Hit object in road None Off road: None  
 Did not leave carr Age of Driver 37 Male  
 Not hit and run Breath test Negative  
 Left hand drive: No

Accidents between dates 01/05/2016 and 30/04/2021 (60) months

Selection: Notes:

Selected using Pre-defined Query : ; Refined using Accidents within selected Polygons -HC - RPU Statistics Request ("SJ Newgate Lane 165")

44180006545 05/01/2018 Time 2231 Vehicles 2 Casualties 2 Slight  
 E:457951 N:106010 First Road: A 27 Road Type Dual carriageway  
 Speed limit: 30 Junction Detail: Roundabout Automatic traffic signal Unclassified  
 Crossing: Control None Facilities: None within 50m Road surface Wet/Damp  
 Darkness: street lights present and lit Fine without high winds  
 Special Conditions at Site None Carriageway Hazards: None  
 Place accident reported: At scene DfT Special Projects:

Causation

	Factor:	Participant:	Confidence:
1st:	Disobeyed automatic traffic signal	Vehicle 2	Very Likely
2nd:			
3rd:			
4th:			
5th:			
6th:			

VEH1 (CAR) TRAVELLING E ON A27 WESTERN WAY, ENTERS RBT ON A GREEN LIGHT AND COLLIDES WITH VEH2 (CAR) TRAVELLING N ON RBT CAUSING MINOR INJURIES TO BOTH DRIVERS. VEH2 POSSIBLY WENT THROUGH RED LIGHT.

Occurred on A27 WESTERN WAY AT JUNCTION WITH PORTLAND STREET, FAREHAM, HAMPSHIRE.

Vehicle Reference 1 Car Starting  
 Vehicle movement from W to NE No tow / articulation Leaving the main road  
 On main carriageway No skidding, jack-knifing or overturning  
 Location at impact Mid Junction - on roundabout or r First impact Front Hit vehicle:  
 Hit object in road None Off road: Road sign / ATS  
 Nearside Age of Driver 46 Female  
 Not hit and run Breath test Negative  
 Left hand drive: No

Casualty Reference: 1 Vehicle: 1 Age: 46 Female Driver/rider Severity: Slight  
 Not a pupil  
 Seatbelt Not Applicable Cycle helmet: Not a cyclist

Vehicle Reference 2 Car Going ahead other  
 Vehicle movement from E to NW No tow / articulation Leaving the main road  
 On main carriageway No skidding, jack-knifing or overturning  
 Location at impact Mid Junction - on roundabout or r First impact Nearside Hit vehicle:  
 Hit object in road None Off road: None  
 Did not leave carr Age of Driver 51 Female  
 Not hit and run Breath test Negative  
 Left hand drive: No

Casualty Reference: 2 Vehicle: 2 Age: 51 Female Driver/rider Severity: Slight  
 Not a pupil  
 Seatbelt Not Applicable Cycle helmet: Not a cyclist

Accidents between dates 01/05/2016 and 30/04/2021 (60) months

**Selection:**

Selected using Pre-defined Query : ; Refined using Accidents within selected Polygons -HC - RPU Statistics Request ("SJ Newgate Lane 165")

**Notes:**

44180023845 19/01/2018 Time 0844 Vehicles 3 Casualties 1 Slight  
 E:457382 N: 104697 First Road: B 3385 Road Type Single carriageway  
 Speed limit: 40 Junction Detail: Roundabout Give way or controlled Unclassified  
 Crossing: Control None Facilities: None within 50m Road surface Dry  
 Daylight Fine without high winds  
 Special Conditions at Site None Carriageway Hazards: None  
 Place accident reported: At scene DfT Special Projects:

Causation

	Factor:	Participant:	Confidence:
1st:	Failed to look properly	Vehicle 1	Very Likely
2nd:	Failed to judge other persons path or speed	Vehicle 1	Very Likely
3rd:			
4th:			
5th:			
6th:			

VEH 1 (CAR) TRAVELLING N ALONG B3385 NEWGATE LANE IN SLOW MOVING TRAFFIC COLLIDED WITH REAR OF VEH 2 (CAR) IN FRONT PUSHING IT INTO REAR OF VEH 3 (CAR) IN FRONT.  
 Occurred on B3385 NEWGATE LANE AT JUNCTION WITH LONGFIELD AVENUE, FAREHAM, HAMPSHIRE

Vehicle Reference 1 Car Going ahead other  
 Vehicle movement from S to N No tow / articulation Leaving the main road  
 On main carriageway No skidding, jack-knifing or overturning  
 Location at impact Cleared junction or waiting/park First impact Front Hit vehicle:  
 Hit object in road None Off road: None  
 Did not leave carr Age of Driver 26 Male  
 Not hit and run Breath test Negative  
 Left hand drive: No

Vehicle Reference 2 Car Going ahead other  
 Vehicle movement from S to N No tow / articulation Leaving the main road  
 On main carriageway No skidding, jack-knifing or overturning  
 Location at impact Cleared junction or waiting/park First impact Back Hit vehicle:  
 Hit object in road None Off road: None  
 Did not leave carr Age of Driver 43 Female  
 Not hit and run Breath test Negative  
 Left hand drive: No

Casualty Reference: 1 Vehicle: 2 Age: 43 Female Driver/rider Severity: Slight  
 Not a pupil  
 Seatbelt Not Applicable Cycle helmet: Not a cyclist

Accidents between dates 01/05/2016 and 30/04/2021 (60) months

Selection: Notes:

Selected using Pre-defined Query : ; Refined using Accidents  
within selected Polygons -HC - RPU Statistics Request ("SJ  
Newgate Lane 165")

Vehicle Reference	3	Car	Going ahead other
Vehicle movement from	S	to N	No tow / articulation
On main carriageway			Leaving the main road
Location at impact	Cleared junction or waiting/park	First impact	Back
Hit object in road	None	Off road:	None
Did not leave carr		Age of Driver	45
Not hit and run	Breath test	Negative	Female
		Left hand drive:	No

Accidents between dates 01/05/2016 and 30/04/2021 (60) months

Selection: Notes:

Selected using Pre-defined Query : ; Refined using Accidents within selected Polygons -HC - RPU Statistics Request ("SJ Newgate Lane 165")

44180033640 25/01/2018 Time 1100 Vehicles 2 Casualties 1 Slight  
 E:457941 N: 106000 First Road: A 27 Road Type Dual carriageway  
 Speed limit: 30 Junction Detail: Roundabout Give way or controlled Unclassified  
 Crossing: Control None Facilities: None within 50m Road surface Wet/Damp  
 Daylight Raining without high winds  
 Special Conditions at Site None Carriageway Hazards: None  
 Place accident reported: Elsewhere DfT Special Projects:

Causation

	Factor:	Participant:	Confidence:
1st:	Following too close	Vehicle 2	Possible
2nd:	Failed to look properly	Vehicle 2	Possible
3rd:	Sudden braking	Vehicle 1	
4th:			
5th:			
6th:			

VEH1 (CAR) TRAVELLING E ON A27 WESTERN WAY STOPS AT RBT WAITING TO ENTER WHEN THEY ARE STRUCK FROM BEHIND BY VEH2 (CAR) THAT FAILED TO SLOW IN TIME. DRIVER OF VEH1 SUFFERED MINOR INJURY.

Occurred on A27 WESTERN WAY AT JUNCTION WITH QUAY STREET, FAREHAM, HAMPSHIRE.

Vehicle Reference 1 Car Going ahead but held up  
 Vehicle movement from W to E No tow / articulation Leaving the main road  
 On main carriageway No skidding, jack-knifing or overturning  
 Location at impact Jct Approach First impact Back Hit vehicle:  
 Hit object in road None Off road: None  
 Did not leave carr Age of Driver 60 Female  
 Not hit and run Breath test Driver not contacted  
 Left hand drive: No

Casualty Reference: 1 Vehicle: 1 Age: 60 Female Driver/rider Severity: Slight  
 Not a pupil  
 Seatbelt Not Applicable Cycle helmet: Not a cyclist

Vehicle Reference 2 Car Stopping  
 Vehicle movement from W to E No tow / articulation Leaving the main road  
 On main carriageway No skidding, jack-knifing or overturning  
 Location at impact Jct Approach First impact Front Hit vehicle:  
 Hit object in road None Off road: None  
 Did not leave carr Age of Driver 39 Female  
 Not hit and run Breath test Driver not contacted  
 Left hand drive: No

Accidents between dates 01/05/2016 and 30/04/2021 (60) months

Selection: Notes:

Selected using Pre-defined Query : ; Refined using Accidents within selected Polygons -HC - RPU Statistics Request ("SJ Newgate Lane 165")

44180100422 17/03/2018 Time 0629 Vehicles 1 Casualties 1 Serious  
 E:457382 N:104287 First Road: U Road Type Single carriageway  
 Speed limit: 30 Junction Detail: Roundabout Give way or controlled B 3385  
 Crossing: Control None Facilities: None within 50m Road surface Wet/Damp  
 Daylight Raining without high winds  
 Special Conditions at Site None Carriageway Hazards: None  
 Place accident reported: At scene DfT Special Projects:

Causation

Factor:	Participant:	Confidence:
1st: Slippery road (due to weather)	Vehicle 1	Very Likely
2nd: Sudden braking	Vehicle 1	Very Likely
3rd: Loss of control	Vehicle 1	
4th:		
5th:		
6th:		

VEH 1 (M/CYCLE) TRAVELLING NW ALONG SPEEDFIELDS PARK, APPLIES THE BRAKES AND THE FRONT WHEEL SLID OUT ON THE WET ROAD SURFACE.

Occurred on SPEEDFIELDS PARK AT JUNCTION WITH B3385 NEWGATE LANE, FAREHAM, HAMPSHIRE

Vehicle Reference 1 Motor Cycle over 50 cc and up to 125cc Stopping  
 Vehicle movement from SE to NW No tow / articulation Leaving the main road  
 On main carriageway No skidding, jack-knifing or overturning  
 Location at impact Jct Approach First impact Did not impact Hit vehicle:  
 Hit object in road None Off road: None  
 Did not leave carr Age of Driver 22 Female  
 Not hit and run Breath test Not requested  
 Left hand drive: No

Casualty Reference: 1 Vehicle: 1 Age: 22 Female Driver/rider Severity: Serious  
 Not a pupil  
 Seatbelt Not Applicable Cycle helmet: Not a cyclist

Accidents between dates 01/05/2016 and 30/04/2021 (60) months

Selection: Notes:

Selected using Pre-defined Query : ; Refined using Accidents within selected Polygons -HC - RPU Statistics Request ("SJ Newgate Lane 165")

44180112033 26/03/2018 Time 1210 Vehicles 2 Casualties 1 Slight  
 E:457104 N: 102852 First Road: B 3385 Road Type Single carriageway  
 Speed limit: 30 Junction Detail: Not within 20m of junction  
 Crossing: Control None Facilities: None within 50m Road surface Dry  
 Daylight Fine without high winds  
 Special Conditions at Site None Carriageway Hazards: None  
 Place accident reported: At scene DfT Special Projects:

Causation

	Factor:	Participant:	Confidence:
1st:	Failed to look properly	Vehicle 1	Very Likely
2nd:			
3rd:			
4th:			
5th:			
6th:			

VEH 1 (P/CYCLE) TRAVELLING N ALONG B3385 NEWGATE LANE ON THE PAVEMENT, COLLIDES WITH A WHEELIE BIN AND FALLS OFF. VEH 1 FALLS INTO THE ROAD AND COLLIDES WITH VEH 2 (CAR) TRAVELLING IN THE SAME DIRECTION.

Occurred on B3385 NEWGATE LANE OUTSIDE OF NUMBER 53, FAREHAM, HAMPSHIRE

Vehicle Reference 1 Pedal Cycle Going ahead other  
 Vehicle movement from S to N No tow / articulation Leaving the main road  
 9 No skidding, jack-knifing or overturning  
 Location at impact Not at, or within 20M of Jct First impact Front Hit vehicle:  
 Hit object in road None Off road: None  
 Did not leave carr Age of Driver 74 Male  
 Not hit and run Breath test Not applicable  
 Left hand drive: No

Casualty Reference: 1 Vehicle: 1 Age: 74 Male Driver/rider Severity: Slight  
 Not a pupil  
 Seatbelt Not Applicable Cycle helmet: No

Vehicle Reference 2 Car Going ahead other  
 Vehicle movement from S to N No tow / articulation Leaving the main road  
 On main carriageway No skidding, jack-knifing or overturning  
 Location at impact Not at, or within 20M of Jct First impact Front Hit vehicle:  
 Hit object in road None Off road: None  
 Did not leave carr Age of Driver 19 Male  
 Not hit and run Breath test Negative  
 Left hand drive: No

Accidents between dates 01/05/2016 and 30/04/2021 (60) months

Selection: Notes:

Selected using Pre-defined Query : ; Refined using Accidents within selected Polygons -HC - RPU Statistics Request ("SJ Newgate Lane 165")

44180126230 06/04/2018 Time 1421 Vehicles 1 Casualties 1 Slight  
 E:458131 N: 105994 First Road: A 27 Road Type Single carriageway  
 Speed limit: 30 Junction Detail: Not within 20m of junction  
 Crossing: Control None Facilities: None within 50m Road surface Dry  
 Daylight Fine without high winds  
 Special Conditions at Site None Carriageway Hazards: None  
 Place accident reported: At scene DfT Special Projects:

Causation

	Factor:	Participant:	Confidence:
1st:	Careless/Reckless/In a hurry	Vehicle 1	Possible
2nd:	Travelling too fast for conditions	Vehicle 1	Possible
3rd:			
4th:			
5th:			
6th:			

VEH1 (M/CYCLE) TRAVELLING NE ALONG EASTERN WAY CLIPS KERB ON THE OFFSIDE AND FALLS OF M/CYCLE, SKIDDING ONTO OPPOSING CARRIAGEWAY.

Occurred on A27, EASTERN WAY, OUTSIDE TESCO, FAREHAM, HAMPSHIRE.

Vehicle Reference 1 Motorcycle over 500cc Going ahead other  
 Vehicle movement from SW to NE No tow / articulation Leaving the main road  
 On main carriageway Skidded  
 Location at impact Not at, or within 20M of Jct First impact Did not impact Hit vehicle:  
 Hit object in road None Off road: None  
 O/S Age of Driver 27 Male  
 Not hit and run Breath test Negative  
 Left hand drive: No

Casualty Reference: 1 Vehicle: 1 Age: 27 Male Driver/rider Severity: Slight  
 Not a pupil  
 Seatbelt Not Applicable Cycle helmet: Not a cyclist



Accidents between dates 01/05/2016 and 30/04/2021 (60) months

Selection: Notes:

Selected using Pre-defined Query : ; Refined using Accidents within selected Polygons -HC - RPU Statistics Request ("SJ Newgate Lane 165")

44180141523 17/04/2018 Time 2043 Vehicles 2 Casualties 1 Slight  
 E:457208 N:102674 First Road: B 3385 Road Type Single carriageway  
 Speed limit: 40 Junction Detail: Roundabout Give way or controlled B 3334  
 Crossing: Control None Facilities: None within 50m Road surface Dry  
 Darkness: street lighting unknown Fine without high winds  
 Special Conditions at Site None Carriageway Hazards: None  
 Place accident reported: Elsewhere DfT Special Projects:

Causation

	Factor:	Participant:	Confidence:
1st:	Failed to look properly	Vehicle 2	Very Likely
2nd:	Poor turn or manoeuvre	Vehicle 2	Very Likely
3rd:			
4th:			
5th:			
6th:			

VEH1 (M/CYCLE) TRAVELLING N ONTO NEWGATE LANE EAST ON THE INSIDE LANE WHILE VEH2 (CAR) TRAVELLING N ONTO NEWGATE LANE ON THE OUSIDE LANE. AS THE TWO LANES MERGE INTO ONE, VEH2 HAS COLLIDED WITH VEH1 AND DRIVEN OFF WITHOUT GIVING DETAILS.

Occurred on B3385 NEWGATE LANE EAST, AT JUNCTION WITH B3334 GOSPORT ROAD, FAREHAM, HAMPSHIRE.

Vehicle Reference 1 Motorcycle 50cc and under Going ahead other  
 Vehicle movement from S to N No tow / articulation Leaving the main road  
 On main carriageway No skidding, jack-knifing or overturning  
 Location at impact Cleared junction or waiting/park First impact Offside Hit vehicle:  
 Hit object in road None Off road: None  
 Did not leave carr Age of Driver 16 Male  
 Not hit and run Breath test Not requested  
 Left hand drive: No

Casualty Reference: 1 Vehicle: 1 Age: 16 Male Driver/rider Severity: Slight  
 Not a pupil  
 Seatbelt Not Applicable Cycle helmet: Not a cyclist

Vehicle Reference 2 Car Changing lane to left  
 Vehicle movement from S to N No tow / articulation Leaving the main road  
 On main carriageway No skidding, jack-knifing or overturning  
 Location at impact Cleared junction or waiting/park First impact Nearside Hit vehicle:  
 Hit object in road None Off road: None  
 Did not leave carr Age of Driver Not traced  
 Not hit and run Breath test Driver not contacted  
 Left hand drive: No

Accidents between dates 01/05/2016 and 30/04/2021 (60) months

Selection: Notes:

Selected using Pre-defined Query : ; Refined using Accidents within selected Polygons -HC - RPU Statistics Request ("SJ Newgate Lane 165")

44180173990 11/05/2018 Time 0723 Vehicles 2 Casualties 1 Slight  
 E:457447 N:104971 First Road: B 3385 Road Type Single carriageway  
 Speed limit: 30 Junction Detail: T & Stag Jct Give way or controlled Unclassified  
 Crossing: Control None Facilities: None within 50m Road surface Dry  
 Daylight Fine without high winds  
 Special Conditions at Site None Carriageway Hazards: None  
 Place accident reported: At scene DfT Special Projects:

Causation

	Factor:	Participant:	Confidence:
1st:	Junction restart	Vehicle 1	Possible
2nd:	Junction restart	Vehicle 2	Possible
3rd:	Failed to look properly	Vehicle 1	Possible
4th:	Failed to look properly	Vehicle 2	Possible
5th:			
6th:			

VEH1 (CAR) AND VEH 2 (P/CYCLE) BOTH TRAVELLING SE ALONG PALMERSTONE DRIVE AND TURNING RIGHT ONTO NEWGATE LANE. VEH1 FAILS TO NOTICE VEH2 ALONGSIDE IT AND AS THEY BOTH PULL OUT VEH1 COLLIDES WITH VEH2 CAUSING RIDER TO FALL.

Occurred on B3385, NEWGATE LANE, AT JUNCTION WITH PALMERSTON ROAD, FAREHAM, HAMPSHIRE.

Vehicle Reference 1 Car Starting  
 Vehicle movement from NW to S No tow / articulation Leaving the main road  
 On main carriageway No skidding, jack-knifing or overturning  
 Location at impact Mid Junction - on roundabout or r First impact Offside Hit vehicle:  
 Hit object in road None Off road: None  
 Did not leave carr Age of Driver 41 Male  
 Not hit and run Breath test Not requested  
 Left hand drive: No

Vehicle Reference 2 Pedal Cycle Starting  
 Vehicle movement from NW to S No tow / articulation Leaving the main road  
 On main carriageway No skidding, jack-knifing or overturning  
 Location at impact Mid Junction - on roundabout or r First impact Back Hit vehicle:  
 Hit object in road None Off road: None  
 Did not leave carr Age of Driver 26 Male  
 Not hit and run Breath test Not applicable  
 Left hand drive: No

Casualty Reference: 1 Vehicle: 2 Age: 26 Male Driver/rider Severity: Slight  
 Not a pupil  
 Seatbelt Not Applicable Cycle helmet: Yes

Accidents between dates 01/05/2016 and 30/04/2021 (60) months

Selection: Notes:

Selected using Pre-defined Query : ; Refined using Accidents within selected Polygons -HC - RPU Statistics Request ("SJ Newgate Lane 165")

44180214710 09/06/2018 Time 1247 Vehicles 2 Casualties 3 Serious  
 E:457202 N:103495 First Road: B 3385 Road Type Single carriageway  
 Speed limit: 40 Junction Detail: T & Stag Jct Give way or controlled Unclassified  
 Crossing: Control None Facilities: None within 50m Road surface Dry  
 Daylight Fine without high winds  
 Special Conditions at Site None Carriageway Hazards: None  
 Place accident reported: At scene DfT Special Projects:

Causation

	Factor:	Participant:	Confidence:
1st:	Junction restart	Vehicle 1	Very Likely
2nd:	Poor turn or manoeuvre	Vehicle 1	Very Likely
3rd:	Failed to look properly	Vehicle 1	Very Likely
4th:	Failed to judge other persons path or speed	Vehicle 1	Very Likely
5th:	Careless/Reckless/In a hurry	Vehicle 1	Very Likely
6th:	Exceeding speed limit	Vehicle 2	Very Likely

VEH1 (CAR) TRAVELLING E ALONG OLD NEWGATE LANE TURNED RIGHT ONTO B3385 NEWGATE LANE AND COLLIDED WITH VEH2 (M/CYCLE) TRAVELLING N ALONG B3385 NEWGATE LANE. PILLION PASSENGER IS THROWN OFF VEH2.

Occurred on B3385 NEWGATE LANE AT JUNCTION WITH OLD NEWGATE LANE, PEEL COMMON, HAMPSHIRE.

Vehicle Reference 1 Car Turning right  
 Vehicle movement from W to S No tow / articulation Leaving the main road  
 On main carriageway No skidding, jack-knifing or overturning  
 Location at impact Mid Junction - on roundabout or T First impact Offside Hit vehicle:  
 Hit object in road None Off road: None  
 Did not leave carr Age of Driver 18 Female  
 Not hit and run Breath test Negative  
 Left hand drive: No

Casualty Reference: 1 Vehicle: 1 Age: 18 Female Driver/rider Severity: Slight  
 Not a pupil  
 Seatbelt Not Applicable Cycle helmet: Not a cyclist

Accidents between dates 01/05/2016 and 30/04/2021 (60) months

Selection: Notes:

Selected using Pre-defined Query : ; Refined using Accidents  
within selected Polygons -HC - RPU Statistics Request ("SJ  
Newgate Lane 165")

Vehicle Reference 2 Motorcycle - unknown cc Going ahead other  
Vehicle movement from S to N No tow / articulation Leaving the main road  
On main carriageway No skidding, jack-knifing or overturning  
Location at impact Mid Junction - on roundabout or r First impact Front Hit vehicle:  
Hit object in road None Off road: None  
Did not leave carr Age of Driver 24 Male  
Not hit and run Breath test Negative  
Left hand drive: No

Casualty Reference: 2 Vehicle: 2 Age: 24 Male Driver/rider Severity: Slight  
Not a pupil  
Seatbelt Not Applicable Cycle helmet: Not a cyclist

Casualty Reference: 3 Vehicle: 2 Age: 53 Female Passenger Severity: Serious  
Not a pupil  
Seatbelt Not Applicable Cycle helmet: Not a cyclist

Not car passenger

Accidents between dates 01/05/2016 and 30/04/2021 (60) months

Selection: Notes:

Selected using Pre-defined Query : ; Refined using Accidents within selected Polygons -HC - RPU Statistics Request ("SJ Newgate Lane 165")

44180216854 11/06/2018 Time 0744 Vehicles 2 Casualties 1 Slight  
 E:457771 N:105732 First Road: A 32 Road Type Single carriageway  
 Speed limit: 30 Junction Detail: Not within 20m of junction  
 Crossing: Control None Facilities: None within 50m Road surface Dry  
 Daylight Fine without high winds  
 Special Conditions at Site None Carriageway Hazards: None  
 Place accident reported: At scene DfT Special Projects:

Causation

	Factor:	Participant:	Confidence:
1st:	Failed to look properly	Vehicle 1	Very Likely
2nd:			
3rd:			
4th:			
5th:			
6th:			

VEH1 (P/CYCLE) TRAVELLING NE ALONG A32 GOSPORT ROAD FILTERING DOWN THE MIDDLE LANE MOVES INTO LANE 2. WHILE DRIVER OF VEH1 IS LOOKING OVER HIS SHOULDER, VEH1 COLLIDES WITH REAR OF VEH2 (CAR) STATIONARY IN TRAFFIC AHEAD.

Occurred on A32 GOSPORT ROAD, 35 METERS NE OF JUNCTION WITH OLD GOSPORT ROAD, FAREHAM, HAMPSHIRE.

Vehicle Reference 1 Pedal Cycle Changing lane to right  
 Vehicle movement from SW to NE No tow / articulation Leaving the main road  
 On main carriageway No skidding, jack-knifing or overturning  
 Location at impact Not at, or within 20M of Jct First impact Front Hit vehicle:  
 Hit object in road None Off road: None  
 Did not leave carr Age of Driver 23 Male  
 Not hit and run Breath test Not applicable  
 Left hand drive: No

Casualty Reference: 1 Vehicle: 1 Age: 23 Male Driver/rider Severity: Slight  
 Not a pupil  
 Seatbelt Not Applicable Cycle helmet: No

Vehicle Reference 2 Car Stopping  
 Vehicle movement from SW to NE No tow / articulation Leaving the main road  
 On main carriageway No skidding, jack-knifing or overturning  
 Location at impact Not at, or within 20M of Jct First impact Back Hit vehicle:  
 Hit object in road None Off road: None  
 Did not leave carr Age of Driver 30 Male  
 Not hit and run Breath test Negative  
 Left hand drive: No

Accidents between dates 01/05/2016 and 30/04/2021 (60) months

Selection: Notes:

Selected using Pre-defined Query : ; Refined using Accidents within selected Polygons -HC - RPU Statistics Request ("SJ Newgate Lane 165")

44180219134 12/06/2018 Time 1543 Vehicles 3 Casualties 2 Slight  
 E:457403 N: 104734 First Road: B 3385 Road Type Single carriageway  
 Speed limit: 40 Junction Detail: Not within 20m of junction  
 Crossing: Control None Facilities: Central reservation Road surface Dry  
 Daylight Fine without high winds  
 Special Conditions at Site None Carriageway Hazards: None  
 Place accident reported: At scene DfT Special Projects:

Causation

	Factor:	Participant:	Confidence:
1st:	Defective brakes	Vehicle 1	Possible
2nd:			
3rd:			
4th:			
5th:			
6th:			

VEH1 (CAR) TRAVELLING S ALONG B3385 NEWGATE LANE FAILS TO BRAKE FOR TRAFFIC AHEAD AND COLLIDES WITH REAR OF VEH2 (CAR) IN FRONT, PUSHING IT FORWARD INTO THE REAR OF VEH3 (CAR) IN FRONT.

Occurred on B3385 NEWGATE LANE, 50 METERS N OF JUNCTION WITH DAVIS WAY, FAREHAM, HAMPSHIRE.

Vehicle Reference 1 Car Stopping  
 Vehicle movement from N to S No tow / articulation Leaving the main road  
 On main carriageway No skidding, jack-knifing or overturning  
 Location at impact Not at, or within 20M of Jct First impact Front Hit vehicle:  
 Hit object in road None Off road: None  
 Did not leave carr Age of Driver 23 Male  
 Not hit and run Breath test Negative  
 Left hand drive: No

Vehicle Reference 2 Car Stopping  
 Vehicle movement from N to S No tow / articulation Leaving the main road  
 On main carriageway No skidding, jack-knifing or overturning  
 Location at impact Not at, or within 20M of Jct First impact Back Hit vehicle:  
 Hit object in road None Off road: None  
 Did not leave carr Age of Driver 57 Female  
 Not hit and run Breath test Negative  
 Left hand drive: No

Accidents between dates 01/05/2016 and 30/04/2021 (60) months

Selection: Notes:

Selected using Pre-defined Query : ; Refined using Accidents within selected Polygons -HC - RPU Statistics Request ("SJ Newgate Lane 165")

Vehicle Reference 3 Car Stopping  
 Vehicle movement from N to S No tow / articulation Leaving the main road  
 On main carriageway No skidding, jack-knifing or overturning  
 Location at impact Not at, or within 20M of Jct First impact Back Hit vehicle:  
 Hit object in road None Off road: None  
 Did not leave carr Age of Driver 71 Male  
 Not hit and run Breath test Negative  
 Left hand drive: No

Casualty Reference: 1 Vehicle: 3 Age: 71 Male Driver/rider Severity: Slight  
 Not a pupil  
 Seatbelt Not Applicable Cycle helmet: Not a cyclist

Casualty Reference: 2 Vehicle: 3 Age: 69 Female Passenger Severity: Slight  
 Not a pupil  
 Seatbelt Not Applicable Cycle helmet: Not a cyclist

Front seat

Accidents between dates 01/05/2016 and 30/04/2021 (60) months

Selection: Notes:

Selected using Pre-defined Query : ; Refined using Accidents within selected Polygons -HC - RPU Statistics Request ("SJ Newgate Lane 165")

44180254978 07/07/2018 Time 1221 Vehicles 2 Casualties 1 Serious  
 E:457645 N: 105465 First Road: A 32 Road Type Single carriageway  
 Speed limit: 30 Junction Detail: Not within 20m of junction  
 Crossing: Control None Facilities: Pelican, puffin, toucan etc. Road surface Dry  
 Daylight Fine without high winds  
 Special Conditions at Site None Carriageway Hazards: None  
 Place accident reported: At scene DfT Special Projects:

Causation

Factor:	Participant:	Confidence:
1st: Failed to look properly	Vehicle 1	Very Likely
2nd:		
3rd:		
4th:		
5th:		
6th:		

VEH1 (M/CYCLE) TRAVELLING SW ALONG A32 GOSPORT ROAD FAILS TO NOTICE SLOWING VEHICLES AHEAD AND COLLIDES WIHT THE REAR OF VEH2 (CAR) TRAVELLING SW ALONG A32 GOSPORT ROAD IN FRONT.

Occurred on A32 GOSPORT ROAD, OUTSIDE FAREHAM BAPTIST NEW LIFE CHURCH, FAREHAM, HMPSHIRE.

Vehicle Reference 1 Motor Cycle over 50 cc and up to 125cc Going ahead other  
 Vehicle movement from NE to SW No tow / articulation Leaving the main road  
 On main carriageway No skidding, jack-knifing or overturning  
 Location at impact Not at, or within 20M of Jct First impact Front Hit vehicle:  
 Hit object in road None Off road: None  
 Did not leave carr Age of Driver 32 Male  
 Not hit and run Breath test Negative  
 Left hand drive: No

Casualty Reference: 1 Vehicle: 1 Age: 32 Male Driver/rider Severity: Serious  
 Not a pupil  
 Seatbelt Not Applicable Cycle helmet: Not a cyclist

Vehicle Reference 2 Car Stopping  
 Vehicle movement from NE to SW No tow / articulation Leaving the main road  
 On main carriageway No skidding, jack-knifing or overturning  
 Location at impact Not at, or within 20M of Jct First impact Back Hit vehicle:  
 Hit object in road None Off road: None  
 Did not leave carr Age of Driver 65 Male  
 Not hit and run Breath test Negative  
 Left hand drive: No



Accidents between dates 01/05/2016 and 30/04/2021 (60) months

Selection: Notes:

Selected using Pre-defined Query : ; Refined using Accidents  
within selected Polygons -HC - RPU Statistics Request ("SJ  
Newgate Lane 165")

44180266605 15/07/2018 Time 1627 Vehicles 1 Casualties 1 Slight  
E:458155 N:105983 First Road: A 32 Road Type Dual carriageway  
Speed limit: 40 Junction Detail: Not within 20m of junction  
Crossing: Control None Facilities: None within 50m Road surface Dry  
Daylight Fine without high winds  
Special Conditions at Site None Carriageway Hazards: None  
Place accident reported: At scene DfT Special Projects:

Causation

	Factor:	Participant:	Confidence:
1st:	Other	Vehicle 1	Very Likely
2nd:			
3rd:			
4th:			
5th:			
6th:			

CYCLIST GETTING CAUGHT IN TREE BRANCH

VEH1 (P/CYCLE) TRAVELLING W ALONG EASTERN WAY CLOSE TO THE VERGE GETS CAUGHT UP IN  
SOME BRANCHES OF A TREE CAUSING RIDER TO FALL FROM VEH.

Occurred on A32 EASTERN WAY, 100 METRES EAST FROM QUAY STREET, FAREHAM, HAMPSHIRE.

Vehicle Reference 1 Pedal Cycle Going ahead other  
Vehicle movement from E to W No tow / articulation Leaving the main road  
On main carriageway No skidding, jack-knifing or overturning  
Location at impact Not at, or within 20M of Jct First impact Did not impact Hit vehicle:  
Hit object in road None Off road: None  
Did not leave carr Age of Driver 59 Male  
Not hit and run Breath test Not applicable Left hand drive: No

Casualty Reference: 1 Vehicle: 1 Age: 59 Male Driver/rider Severity: Slight  
Not a pupil  
Seatbelt Not Applicable Cycle helmet: Yes

Accidents between dates 01/05/2016 and 30/04/2021 (60) months

Selection: Notes:

Selected using Pre-defined Query : ; Refined using Accidents within selected Polygons -HC - RPU Statistics Request ("SJ Newgate Lane 165")

44180274791 20/07/2018 Time 2043 Vehicles 2 Casualties 1 Slight  
 E:457951 N:106005 First Road: A 27 Road Type 1  
 Speed limit: 30 Junction Detail: Roundabout Automatic traffic signal A 32  
 Crossing: Control None Facilities: None within 50m Road surface Dry  
 Daylight Fine without high winds  
 Special Conditions at Site None Carriageway Hazards: None  
 Place accident reported: At scene DfT Special Projects:

Causation

	Factor:	Participant:	Confidence:
1st:	Disobeyed automatic traffic signal	Vehicle 2	Very Likely
2nd:			
3rd:			
4th:			
5th:			
6th:			

VEH 2 (CAR) TRAVELLING E ALONG A27 WESTERN WAY OFFSLIP CONTRAVENED RED TRAFFIC LIGHT AND ENTERED RBT COLLIDING WITH NEARSIDE VEH 1 (CAR) TRAVELLING N AROUND RBT FROM A32 GOSPORT ROAD.

Occurred on A27 WESTERN WAY OFFSLIP AT JUNCTION WITH A32 GOSPORT ROAD, FAREHAM, HAMPSHIRE

Vehicle Reference 1 Car Going ahead other  
 Vehicle movement from S to N No tow / articulation Leaving the main road  
 On main carriageway No skidding, jack-knifing or overturning  
 Location at impact Mid Junction - on roundabout or r First impact Nearside Hit vehicle:  
 Hit object in road None Off road: None  
 Did not leave carr Age of Driver 30 Female  
 Not hit and run Breath test Not requested  
 Left hand drive: No

Casualty Reference: 1 Vehicle: 1 Age: 30 Female Driver/rider Severity: Slight  
 Not a pupil  
 Seatbelt Not Applicable Cycle helmet: Not a cyclist

Vehicle Reference 2 Car Going ahead other  
 Vehicle movement from W to E No tow / articulation Leaving the main road  
 On main carriageway No skidding, jack-knifing or overturning  
 Location at impact Mid Junction - on roundabout or r First impact Front Hit vehicle:  
 Hit object in road None Off road: None  
 Did not leave carr Age of Driver 20 Male  
 Not hit and run Breath test Not requested  
 Left hand drive: No

Accidents between dates 01/05/2016 and 30/04/2021 (60) months

**Selection:**

Selected using Pre-defined Query : ; Refined using Accidents within selected Polygons -HC - RPU Statistics Request ("SJ Newgate Lane 165")

**Notes:**

44180304127 11/08/2018 Time 1434 Vehicles 2 Casualties 1 Slight  
 E:457980 N:105974 First Road: A 27 Road Type Single carriageway  
 Speed limit: 30 Junction Detail: Roundabout Automatic traffic signal A 32  
 Crossing: Control None Facilities: None within 50m Road surface Wet/Damp  
 Daylight Fine without high winds  
 Special Conditions at Site None Carriageway Hazards: None  
 Place accident reported: At scene DfT Special Projects:

**Causation**

	Factor:	Participant:	Confidence:
1st:	Sudden braking	Vehicle 2	Very Likely
2nd:	Failed to look properly	Vehicle 2	Possible
3rd:			
4th:			
5th:			
6th:			

VEH1 (CAR) TRAVELLING N ALONG A32 GOSPORT ROAD GOES THROUGH TRAFFIC LIGHTS ON THE ROUNDABOUT AND IS HIT BY VEH2 (M/CYCLE) TRAVELLING W ON ROUNDABOUT. VEH2 HAD BRAKED FOR RED LIGHTS BUT SKIDDED ON WET ROAD SURFACE.

Occurred on A27 GOSPORT ROAD AT JUNCTION WITH A32 GOSPORT ROAD, FAREHAM, HAMPSHIRE.

Vehicle Reference 1 Car Going ahead other  
 Vehicle movement from S to N No tow / articulation Leaving the main road  
 On main carriageway No skidding, jack-knifing or overturning  
 Location at impact Mid Junction - on roundabout or r First impact Front Hit vehicle:  
 Hit object in road None Off road: None  
 Did not leave carr Age of Driver 45 Female  
 Not hit and run Breath test Negative  
 Left hand drive: No

Vehicle Reference 2 Motor Cycle over 50 cc and up to 125cc Stopping  
 Vehicle movement from E to W No tow / articulation Leaving the main road  
 On main carriageway Skidded  
 Location at impact Mid Junction - on roundabout or r First impact Nearside Hit vehicle:  
 Hit object in road None Off road: None  
 Did not leave carr Age of Driver 25 Male  
 Not hit and run Breath test Negative  
 Left hand drive: No

Casualty Reference: 1 Vehicle: 2 Age: 25 Male Driver/rider Severity: Slight  
 Not a pupil  
 Seatbelt Not Applicable Cycle helmet: Not a cyclist

Accidents between dates 01/05/2016 and 30/04/2021 (60) months

Selection: Notes:

Selected using Pre-defined Query : ; Refined using Accidents within selected Polygons -HC - RPU Statistics Request ("SJ Newgate Lane 165")

44180320671 24/08/2018 Time 0821 Vehicles 2 Casualties 1 Slight  
 E:457426 N: 104909 First Road: B 3385 Road Type Single carriageway  
 Speed limit: 40 Junction Detail: Not within 20m of junction  
 Crossing: Control None Facilities: None within 50m Road surface Dry  
 Daylight Fine without high winds  
 Special Conditions at Site None Carriageway Hazards: None  
 Place accident reported: Elsewhere DfT Special Projects:

Causation

Factor:	Participant:	Confidence:
1st: Failed to look properly	Vehicle 1	Possible
2nd: Failed to judge other persons path or speed	Vehicle 2	Possible
3rd: Careless/Reckless/In a hurry	Vehicle 1	Possible
4th: Exceeding speed limit	Vehicle 2	Possible
5th:		
6th:		

VEH2 (M/CYCLE) TRAVELLING N ALONG B3385 NEWGATE LANE STRIKES VEH1 (P/CYCLE) CROSSING B3385 NEWGATE LANE EASTBOUND FROM THE NEARSIDE.

Occurred on B3385 NEWGATE LANE, 60 METERS S OF JUNCTION WITH PALMERSTONE DRIVE, FAREHAM, HAMPSHIRE.

Vehicle Reference 1 Pedal Cycle Going ahead other  
 Vehicle movement from W to E No tow / articulation Leaving the main road  
 On main carriageway No skidding, jack-knifing or overturning  
 Location at impact Not at, or within 20M of Jct First impact Offside Hit vehicle:  
 Hit object in road None Off road: None  
 Did not leave carr Age of Driver 27 Male  
 Not hit and run Breath test Not applicable  
 Left hand drive: No

Casualty Reference: 1 Vehicle: 1 Age: 27 Male Driver/rider Severity: Slight  
 Not a pupil  
 Seatbelt Not Applicable Cycle helmet: Not known

Vehicle Reference 2 Motorcycle over 500cc Going ahead other  
 Vehicle movement from S to N No tow / articulation Leaving the main road  
 On main carriageway No skidding, jack-knifing or overturning  
 Location at impact Not at, or within 20M of Jct First impact Front Hit vehicle:  
 Hit object in road None Off road: None  
 Did not leave carr Age of Driver 44 Male  
 Not hit and run Breath test Driver not contacted  
 Left hand drive: No

Accidents between dates 01/05/2016 and 30/04/2021 (60) months

Selection: Notes:

Selected using Pre-defined Query : ; Refined using Accidents within selected Polygons -HC - RPU Statistics Request ("SJ Newgate Lane 165")

44180325105 28/08/2018 Time 0806 Vehicles 3 Casualties 1 Slight  
 E:457591 N: 105355 First Road: A 32 Road Type Single carriageway  
 Speed limit: 30 Junction Detail: Not within 20m of junction  
 Crossing: Control None Facilities: Ped. phase at traffic signal junction Road surface Dry  
 Daylight Fine without high winds  
 Special Conditions at Site None Carriageway Hazards: None  
 Place accident reported: At scene DfT Special Projects:

Causation

	Factor:	Participant:	Confidence:
1st:	Failed to look properly	Vehicle 1	Very Likely
2nd:	Poor turn or manoeuvre	Vehicle 1	Very Likely
3rd:	Failed to judge other persons path or speed	Vehicle 2	
4th:			
5th:			
6th:			

VEH 1 (CAR) TRAVELLING NE ALONG A32 GOSPORT ROAD IN LANE 1 INDICATES AND MOVES INTO LANE 2 AFTER BEING FLASHED ACROSS FAILS TO SEE AND COLLIDES WITH VEH 2 (M/CYCLE) FILTERING BETWEEN 2 LANES, PUSING VEH 2 INTO VEH 3 (CAR) IN LANE 2.

Occurred on A32 GOSPORT ROAD OUTSIDE NUMBER 191, FAREHAM, HAMPSHIRE

Vehicle Reference 1 Car Changing lane to right  
 Vehicle movement from SW to NE No tow / articulation Leaving the main road  
 On main carriageway No skidding, jack-knifing or overturning  
 Location at impact Not at, or within 20M of Jct First impact Offside Hit vehicle:  
 Hit object in road None Off road: None  
 Did not leave carr Age of Driver 41 Female  
 Not hit and run Breath test Not requested  
 Left hand drive: No

Vehicle Reference 2 Motorcycle over 500cc Overtaking moving vehicle O/S  
 Vehicle movement from SW to NE No tow / articulation Leaving the main road  
 On main carriageway No skidding, jack-knifing or overturning  
 Location at impact Not at, or within 20M of Jct First impact Nearside Hit vehicle:  
 Hit object in road None Off road: None  
 Did not leave carr Age of Driver 31 Male  
 Not hit and run Breath test Not requested  
 Left hand drive: No

Casualty Reference: 1 Vehicle: 2 Age: 31 Male Driver/rider Severity: Slight  
 Not a pupil  
 Seatbelt Not Applicable Cycle helmet: Not a cyclist

Accidents between dates 01/05/2016 and 30/04/2021 (60) months

**Selection:**

Selected using Pre-defined Query : ; Refined using Accidents within selected Polygons -HC - RPU Statistics Request ("SJ Newgate Lane 165")

**Notes:**

Vehicle Reference 3 Car Going ahead other  
 Vehicle movement from SW to SE No tow / articulation Leaving the main road  
 On main carriageway No skidding, jack-knifing or overturning  
 Location at impact Not at, or within 20M of Jct First impact Nearside Hit vehicle:  
 Hit object in road None Off road: None  
 Did not leave carr Age of Driver 48 Male  
 Not hit and run Breath test Not requested  
 Left hand drive: No

44180331646 02/09/2018 Time 0326 Vehicles 1 Casualties 1 Slight  
 E:457389 N:104689 First Road: B 3384 Road Type Single carriageway  
 Speed limit: 40 Junction Detail: Roundabout Give way or controlled Unclassified  
 Crossing: Control None Facilities: Central reservation Road surface Dry  
 Darkness: street lights present and lit Fine without high winds  
 Special Conditions at Site None Carriageway Hazards: None  
 Place accident reported: At scene DfT Special Projects:

Causation

Factor:	Participant:	Confidence:
1st: Fatigue	Vehicle 1	Very Likely
2nd:		
3rd:		
4th:		
5th:		
6th:		

VEH1 (CAR) TRAVELLING S ALONG B3384 NEWGATE LANE LOSES CONTROL ON APPROACH TO ROUNDABOUT AND COLIDES WITH A LAMP POST ON THE NEARSIDE.

Occurred on B3384 NEWGATE LANE AT JUNCTION WITH DAVIS WAY, FAREHAM, HAMPSHIRE.

Vehicle Reference 1 Car Going ahead other  
 Vehicle movement from N to S No tow / articulation Leaving the main road  
 On main carriageway No skidding, jack-knifing or overturning  
 Location at impact Jct Approach First impact Front Hit vehicle:  
 Hit object in road None Off road: Lamp post  
 Nearside Age of Driver 40 Male  
 Not hit and run Breath test Negative  
 Left hand drive: No

Casualty Reference: 1 Vehicle: 1 Age: 40 Male Driver/rider Severity: Slight  
 Not a pupil  
 Seatbelt Not Applicable Cycle helmet: Not a cyclist

Accidents between dates 01/05/2016 and 30/04/2021 (60) months

Selection: Notes:

Selected using Pre-defined Query : ; Refined using Accidents within selected Polygons -HC - RPU Statistics Request ("SJ Newgate Lane 165")

44180359616 23/09/2018 Time 1942 Vehicles 3 Casualties 2 Slight  
 E:458115 N: 105977 First Road: A 27 Road Type Dual carriageway  
 Speed limit: 40 Junction Detail: Not within 20m of junction  
 Crossing: Control None Facilities: None within 50m Road surface Dry  
 Darkness: street lights present and lit Fine without high winds  
 Special Conditions at Site None Carriageway Hazards: None  
 Place accident reported: At scene DfT Special Projects:

Causation

	Factor:	Participant:	Confidence:
1st:	Failed to judge other persons path or speed	Vehicle 1	Very Likely
2nd:	Following too close	Vehicle 1	Possible
3rd:	Fatigue	Vehicle 1	
4th:			
5th:			
6th:			

VEH 1 (CAR) TRAVELLING W ALONG A27 EASTERN WAY, FAILS TO NOTICE TRAFFIC SLOWING AHEAD AND COLLIDES WITH REAR OF VEH2 (CAR) WHICH IS THEN BUMPED INTO THE REAR OF VEH3 (CAR).  
 Occurred on A27 EASTERN WAY 71 METRES EAST OF QUAY STREET, FAREHAM, HAMPSHIRE

Vehicle Reference 1 Car Going ahead other  
 Vehicle movement from E to W No tow / articulation Leaving the main road  
 On main carriageway No skidding, jack-knifing or overturning  
 Location at impact Not at, or within 20M of Jct First impact Front Hit vehicle:  
 Hit object in road None Off road: None  
 Did not leave carr Age of Driver 19 Male  
 Not hit and run Breath test Negative  
 Left hand drive: No

Casualty Reference: 1 Vehicle: 1 Age: 19 Male Driver/rider Severity: Slight  
 Not a pupil  
 Seatbelt Not Applicable Cycle helmet: Not a cyclist

Vehicle Reference 2 Car Going ahead other  
 Vehicle movement from E to W No tow / articulation Leaving the main road  
 On main carriageway No skidding, jack-knifing or overturning  
 Location at impact Not at, or within 20M of Jct First impact Back Hit vehicle:  
 Hit object in road None Off road: None  
 Did not leave carr Age of Driver 30 Male  
 Not hit and run Breath test Negative  
 Left hand drive: No

Casualty Reference: 2 Vehicle: 2 Age: 30 Male Driver/rider Severity: Slight  
 Not a pupil  
 Seatbelt Not Applicable Cycle helmet: Not a cyclist

Accidents between dates 01/05/2016 and 30/04/2021 (60) months

**Selection:**

Selected using Pre-defined Query : ; Refined using Accidents within selected Polygons -HC - RPU Statistics Request ("SJ Newgate Lane 165")

**Notes:**

Vehicle Reference 3 Car Going ahead other  
 Vehicle movement from E to W No tow / articulation Leaving the main road  
 On main carriageway No skidding, jack-knifing or overturning  
 Location at impact Not at, or within 20M of Jct First impact Back Hit vehicle:  
 Hit object in road None Off road: None  
 Did not leave carr Age of Driver 50 Male  
 Not hit and run Breath test Negative  
 Left hand drive: No

44180378998 08/10/2018 Time 1447 Vehicles 1 Casualties 1 Serious  
 E:457529 N: 105159 First Road: A 32 Road Type Single carriageway  
 Speed limit: 30 Junction Detail: T & Stag Jct Give way or controlled Unclassified  
 Crossing: Control None Facilities: None within 50m Road surface Dry  
 Daylight Fine without high winds  
 Special Conditions at Site None Carriageway Hazards: None  
 Place accident reported: At scene DfT Special Projects:

Causation

Factor:	Participant:	Confidence:
1st: Deposit on road (eg oil, mud, chippings)	Vehicle 1	Very Likely
2nd: Loss of control	Vehicle 1	Very Likely
3rd:		
4th:		
5th:		
6th:		

VEH1 (M/CYCLE) TRAVELLING N ALONG A32 GOSPORT ROAD LOSES CONTROL AFTER SLIDING ON A PATCH ON THE ROAD.

Occurred on A32 GOSPORT ROAD, AT JUNCTION WITH PALMERSTON DRIVE, FAREHAM, HAMPSHIRE.

Vehicle Reference 1 Motorcycle - unknown cc Going ahead other  
 Vehicle movement from SW to NE No tow / articulation Leaving the main road  
 On main carriageway Skidded  
 Location at impact Mid Junction - on roundabout or r First impact Did not impact Hit vehicle:  
 Hit object in road None Off road: None  
 Did not leave carr Age of Driver 44 Male  
 Not hit and run Breath test Not applicable  
 Left hand drive: No

Casualty Reference: 1 Vehicle: 1 Age: 44 Male Driver/rider Severity: Serious  
 Not a pupil  
 Seatbelt Not Applicable Cycle helmet: Not a cyclist



Accidents between dates 01/05/2016 and 30/04/2021 (60) months

Selection: Notes:

Selected using Pre-defined Query : ; Refined using Accidents within selected Polygons -HC - RPU Statistics Request ("SJ Newgate Lane 165")

44180385133 12/10/2018 Time 2219 Vehicles 2 Casualties 1 Slight  
 E:457978 N: 105975 First Road: A 32 Road Type Single carriageway  
 Speed limit: 30 Junction Detail: Roundabout Automatic traffic signal A 27  
 Crossing: Control None Facilities: Pelican, puffin, toucan etc. Road surface Dry  
 Darkness: street lights present and lit Fine without high winds  
 Special Conditions at Site None Carriageway Hazards: None  
 Place accident reported: At scene DfT Special Projects:

Causation

	Factor:	Participant:	Confidence:
1st:	Buildings, road signs, street furniture	Vehicle 2	Very Likely
2nd:	Road layout (eg bend, hill crest)	Vehicle 2	Very Likely
3rd:			
4th:			
5th:			
6th:			

VEH1 (CAR) TRAVELLING N ALONG A32 GOSPORT ROAD ENTERS ROUNDABOUT ON GREEN LIGHT AND COLLIDES WITH VEH2 (CAR) TRAVELLING AROUND THE ROUNDABOUT HAVING GONE THROUGH A RED LIGHT.

Occurred on A32 GOSPORT ROAD A TJUNCTION WITH A27 WESTERN WAY, FAREHAM, HAMPSHIRE.

Vehicle Reference 1 Car Going ahead other  
 Vehicle movement from S to N No tow / articulation Leaving the main road  
 On main carriageway No skidding, jack-knifing or overturning  
 Location at impact Mid Junction - on roundabout or r First impact Front Hit vehicle:  
 Hit object in road None Off road: None  
 Did not leave carr Age of Driver 21 Male  
 Not hit and run Breath test Not requested  
 Left hand drive: No

Casualty Reference: 1 Vehicle: 1 Age: 21 Male Driver/rider Severity: Slight  
 Not a pupil  
 Seatbelt Not Applicable Cycle helmet: Not a cyclist

Vehicle Reference 2 Car Going ahead other  
 Vehicle movement from E to W No tow / articulation Leaving the main road  
 On main carriageway No skidding, jack-knifing or overturning  
 Location at impact Mid Junction - on roundabout or r First impact Offside Hit vehicle:  
 Hit object in road None Off road: None  
 Did not leave carr Age of Driver 70 Male  
 Not hit and run Breath test Not requested  
 Left hand drive: No

Accidents between dates 01/05/2016 and 30/04/2021 (60) months

Selection: Notes:

Selected using Pre-defined Query : ; Refined using Accidents within selected Polygons -HC - RPU Statistics Request ("SJ Newgate Lane 165")

44180391285 17/10/2018 Time 1921 Vehicles 2 Casualties 1 Slight  
 E:457374 N: 104435 First Road: B 3385 Road Type Single carriageway  
 Speed limit: 40 Junction Detail: T & Stag Jct Give way or controlled Unclassified  
 Crossing: Control None Facilities: Central reservation Road surface Dry  
 Darkness: street lights present and lit Fine without high winds  
 Special Conditions at Site None Carriageway Hazards: None  
 Place accident reported: At scene DfT Special Projects:

Causation

Factor:	Participant:	Confidence:
1st: Failed to look properly	Vehicle 2	Possible
2nd: Cyclist wearing dark clothing at night	Vehicle 1	Possible
3rd: Failed to judge other persons path or speed	Vehicle 1	
4th:		
5th:		
6th:		

VEH1 (P/CYCLE) TRAVELLING S ALONG B3385 NEWGATE LANE ON THE CYCLE PATH ON THE EAST PAVEMENT. VEH1 CROSSES FRANKPORT WAY AND COLLIDES WITH VEH2 (CAR) TRAVELLING W ALONG FRANKPORT WAY.

Occurred on B3385 NEWGATE LANE AT JUNCTION WITH FRANKPORT WAY, FAREHAM, HAMPSHIRE.

Vehicle Reference 1 Pedal Cycle Going ahead other  
 Vehicle movement from N to S No tow / articulation Leaving the main road  
 On main carriageway No skidding, jack-knifing or overturning  
 Location at impact Mid Junction - on roundabout or 1 First impact Nearside Hit vehicle:  
 Hit object in road None Off road: None  
 Did not leave carr Age of Driver 58 Male  
 Not hit and run Breath test Not applicable  
 Left hand drive: No

Casualty Reference: 1 Vehicle: 1 Age: 58 Male Driver/rider Severity: Slight  
 Not a pupil  
 Seatbelt Not Applicable Cycle helmet: Yes

Vehicle Reference 2 Car Going ahead other  
 Vehicle movement from E to W No tow / articulation Leaving the main road  
 On main carriageway No skidding, jack-knifing or overturning  
 Location at impact Mid Junction - on roundabout or 1 First impact Front Hit vehicle:  
 Hit object in road None Off road: None  
 Did not leave carr Age of Driver 22 Male  
 Not hit and run Breath test Negative  
 Left hand drive: No

Accidents between dates 01/05/2016 and 30/04/2021 (60) months

Selection: Notes:

Selected using Pre-defined Query : ; Refined using Accidents within selected Polygons -HC - RPU Statistics Request ("SJ Newgate Lane 165")

44180417822 06/11/2018 Time 1938 Vehicles 2 Casualties 1 Slight  
 E:457607 N: 105406 First Road: A 32 Road Type Single carriageway  
 Speed limit: 30 Junction Detail: Not within 20m of junction  
 Crossing: Control None Facilities: Pelican, puffin, toucan etc. Road surface Dry  
 Darkness: street lights present and lit Fine without high winds  
 Special Conditions at Site None Carriageway Hazards: None  
 Place accident reported: At scene DfT Special Projects:

Causation

	Factor:	Participant:	Confidence:
1st:	Failed to look properly	Vehicle 2	Very Likely
2nd:	Poor turn or manoeuvre	Vehicle 2	Possible
3rd:	Vehicle blind spot	Vehicle 2	
4th:			
5th:			
6th:			

VEH 2 (GOODS VEH) TRAVELLING NE ALONG A32 GOSPORT ROAD IN LANE 2 FAILS TO SEE AND MOVES INTO LANE 1 ACROSS THE PATH OF VEH 1 (CAR) TRAVELLING IN THE SAME DIRECTION IN LANE 1 AND COLLIDES, CAUSING VEH 1 TO SPIN 180 DEGREES.

Occurred on A32 GOSPORT ROAD OUTSIDE NUMBER 171, FAREHAM, HAMPSHIRE

Vehicle Reference 1 Car Going ahead other  
 Vehicle movement from SW to NE No tow / articulation Leaving the main road  
 On main carriageway No skidding, jack-knifing or overturning  
 Location at impact Not at, or within 20M of Jct First impact Offside Hit vehicle:  
 Hit object in road None Off road: None  
 Did not leave carr Age of Driver 20 Female  
 Not hit and run Breath test Negative  
 Left hand drive: No

Casualty Reference: 1 Vehicle: 1 Age: 20 Female Driver/rider Severity: Slight  
 Not a pupil  
 Seatbelt Not Applicable Cycle helmet: Not a cyclist

Vehicle Reference 2 Goods 7.5 tonnes mgw and over Changing lane to left  
 Vehicle movement from SW to NE No tow / articulation Leaving the main road  
 On main carriageway No skidding, jack-knifing or overturning  
 Location at impact Not at, or within 20M of Jct First impact Front Hit vehicle:  
 Hit object in road None Off road: None  
 Did not leave carr Age of Driver 47 Male  
 Not hit and run Breath test Negative  
 Left hand drive: No

Accidents between dates 01/05/2016 and 30/04/2021 (60) months

Selection: Notes:

Selected using Pre-defined Query : ; Refined using Accidents within selected Polygons -HC - RPU Statistics Request ("SJ Newgate Lane 165")

44180416896 06/11/2018 Time 0932 Vehicles 2 Casualties 1 Slight  
 E:457967 N:105922 First Road: A 32 Road Type Dual carriageway  
 Speed limit: 40 Junction Detail: Not within 20m of junction  
 Crossing: Control None Facilities: None within 50m Road surface Flood  
 Daylight Fine without high winds  
 Special Conditions at Site None Carriageway Hazards: None  
 Place accident reported: At scene DfT Special Projects:

Causation

	Factor:	Participant:	Confidence:
1st:	Vehicle door opened or closed negligently	Vehicle 1	Very Likely
2nd:			
3rd:			
4th:			
5th:			
6th:			

VEH 1 (VAN) TRAVELLING N ALONG A32 GOSPORT ROAD STOPS IN HEAVY TRAFFIC TO LET PASSENGER TO EXIT AND OPENS NEARSIDE DOOR ACROSS THE PATH OF VEH 2 (P/CYCLE) TRAVELLING IN THE SAME DIRECTION AND COLLIDES, CAUSING THE RIDER TO FALL OFF.

Occurred on A32 GOSPORT ROAD OUTSIDE OF NUMBER 3, FAREHAM, HAMPSHIRE

Vehicle Reference 1 Van or Goods 3.5 tonnes mgw and under Stopping  
 Vehicle movement from SW to NE No tow / articulation Leaving the main road  
 On main carriageway No skidding, jack-knifing or overturning  
 Location at impact Not at, or within 20M of Jct First impact Nearside Hit vehicle:  
 Hit object in road None Off road: None  
 Did not leave carr Age of Driver 60 Male  
 Not hit and run Breath test Negative  
 Left hand drive: No

Vehicle Reference 2 Pedal Cycle Going ahead other  
 Vehicle movement from SW to NE No tow / articulation Leaving the main road  
 On main carriageway No skidding, jack-knifing or overturning  
 Location at impact Not at, or within 20M of Jct First impact Front Hit vehicle:  
 Hit object in road None Off road: None  
 Did not leave carr Age of Driver 62 Male  
 Not hit and run Breath test Not applicable  
 Left hand drive: No

Casualty Reference: 1 Vehicle: 2 Age: 62 Male Driver/rider Severity: Slight  
 Not a pupil  
 Seatbelt Not Applicable Cycle helmet: Yes

Accidents between dates 01/05/2016 and 30/04/2021 (60) months

Selection:

Selected using Pre-defined Query : ; Refined using Accidents within selected Polygons -HC - RPU Statistics Request ("SJ Newgate Lane 165")

Notes:

44180438754 23/11/2018 Time 0657 Vehicles 2 Casualties 1 Serious  
 E:457285 N:104099 First Road: B 3385 Road Type Single carriageway  
 Speed limit: 30 Junction Detail: T & Stag Jct Automatic traffic signal Unclassified  
 Crossing: Control None Facilities: Ped. phase at traffic signal junction Road surface Dry  
 Darkness: street lighting unknown Fine without high winds  
 Special Conditions at Site None Carriageway Hazards: None  
 Place accident reported: At scene DfT Special Projects:

Causation

	Factor:	Participant:	Confidence:
1st:	Failed to look properly	Vehicle 1	Possible
2nd:	Failed to look properly	Vehicle 2	Possible
3rd:			
4th:			
5th:			
6th:			

VEH1 (CAR) TRAVELLING SW ALONG B3385 NEWGATE LANE COLLIDES WITH VEH2 (P/CYCLE) TRAVELLING W ACROSS B3385 NEWGATE LANE ON THE TOUCAN CROSSING.  
 Occurred on B3385 NEWGATE LANE, AT JUNCTION WITH HMS COLLINGWOOD, FAREHAM, HAMPSHIRE.

Vehicle Reference 1 Car Going ahead other  
 Vehicle movement from NE to SW No tow / articulation Leaving the main road  
 On main carriageway No skidding, jack-knifing or overturning  
 Location at impact Mid Junction - on roundabout or r First impact Front Hit vehicle:  
 Hit object in road None Off road: None  
 Did not leave carr Age of Driver 27 Female  
 Not hit and run Breath test Negative  
 Left hand drive: No

Vehicle Reference 2 Pedal Cycle Going ahead other  
 Vehicle movement from E to W No tow / articulation Leaving the main road  
 On main carriageway No skidding, jack-knifing or overturning  
 Location at impact Mid Junction - on roundabout or r First impact Offside Hit vehicle:  
 Hit object in road None Off road: None  
 Did not leave carr Age of Driver 54 Male  
 Not hit and run Breath test Not applicable  
 Left hand drive: No

Casualty Reference: 1 Vehicle: 2 Age: 54 Male Driver/rider Severity: Serious  
 Not a pupil  
 Seatbelt Not Applicable Cycle helmet: Yes

Accidents between dates 01/05/2016 and 30/04/2021 (60) months

Selection: Notes:

Selected using Pre-defined Query : ; Refined using Accidents within selected Polygons -HC - RPU Statistics Request ("SJ Newgate Lane 165")

44180441790 25/11/2018 Time 1615 Vehicles 1 Casualties 1 Serious  
 E:457958 N: 106010 First Road: A 27 Road Type 1  
 Speed limit: 30 Junction Detail: Roundabout Automatic traffic signal A 32  
 Crossing: Control None Facilities: None within 50m Road surface Wet/Damp  
 Daylight Fine without high winds  
 Special Conditions at Site None Carriageway Hazards: None  
 Place accident reported: At scene DfT Special Projects:

Causation

	Factor:	Participant:	Confidence:
1st:	Travelling too fast for conditions	Vehicle 1	Very Likely
2nd:	Impaired by alcohol	Vehicle 1	Very Likely
3rd:			
4th:			
5th:			
6th:			

VEH 1 (M/CYCLE) TRAVELLING NE AROUND A27 WESTERN WAY RBT, THE RIDER LOSES CONTROL OF VEH 1 AND COLLIDES WITH A BRICK WALL ON THE RBT AFTER FALLING OFF VEH 1.

Occurred on A27 WESTERN WAY OFFSLIP AT JUNCTION WITH A32 GOSPORT ROAD, FAREHAM, HAMPSHIRE

Vehicle Reference 1 Motor Cycle over 50 cc and up to 125cc Going ahead other  
 Vehicle movement from W to NE No tow / articulation Leaving the main road  
 On main carriageway No skidding, jack-knifing or overturning  
 Location at impact Mid Junction - on roundabout or 1 First impact Offside Hit vehicle:  
 Hit object in road None Off road: None  
 Did not leave carr Age of Driver 55 Male  
 Not hit and run Breath test Positive  
 Left hand drive: No

Casualty Reference: 1 Vehicle: 1 Age: 55 Male Driver/rider Severity: Serious  
 Not a pupil  
 Seatbelt Not Applicable Cycle helmet: Not a cyclist

Accidents between dates 01/05/2016 and 30/04/2021 (60) months

Selection: Notes:

Selected using Pre-defined Query : ; Refined using Accidents within selected Polygons -HC - RPU Statistics Request ("SJ Newgate Lane 165")

44180449338 01/12/2018 Time 1710 Vehicles 2 Casualties 1 Slight  
 E:458011 N: 106006 First Road: U Road Type Single carriageway  
 Speed limit: 30 Junction Detail: Roundabout Automatic traffic signal A 27  
 Crossing: Control None Facilities: None within 50m Road surface Dry  
 Darkness: street lights present and lit Fine without high winds  
 Special Conditions at Site None Carriageway Hazards: None  
 Place accident reported: At scene DfT Special Projects:

Causation

Factor:	Participant:	Confidence:
1st: Failed to look properly	Vehicle 1	Very Likely
2nd:		
3rd:		
4th:		
5th:		
6th:		

VEH2 (CAR) TRAVELLING S ALONG GOSPORT ROAD STOPS ON A GREEN LIGHT TO ALLOW AN AMUBLANCE ON BLUE LIGHTS TO PASS. VEH1 (TAXI) TRAVELLING S ALONG GOSPORT ROAD COLLIDES WITH THE REAR OF VEH1.

Occurred on GOSPORT ROAD AT JUNCTION WITH A27 EASTERN WAY, FAREHAM, HAMPSHIRE.

Vehicle Reference 1 Taxi/Private hire car Going ahead other  
 Vehicle movement from N to S No tow / articulation Leaving the main road  
 On main carriageway No skidding, jack-knifing or overturning  
 Location at impact Mid Junction - on roundabout or r First impact Front Hit vehicle:  
 Hit object in road None Off road: None  
 Did not leave carr Age of Driver 33 Male  
 Not hit and run Breath test Negative  
 Left hand drive: No

Casualty Reference: 1 Vehicle: 1 Age: 36 Male Passenger Severity: Slight  
 Not a pupil  
 Seatbelt Not Applicable Cycle helmet: Not a cyclist

Back seat

Vehicle Reference 2 Car Going ahead but held up  
 Vehicle movement from N to S No tow / articulation Leaving the main road  
 On main carriageway No skidding, jack-knifing or overturning  
 Location at impact Mid Junction - on roundabout or r First impact Back Hit vehicle:  
 Hit object in road None Off road: None  
 Did not leave carr Age of Driver Male  
 Not hit and run Breath test Negative  
 Left hand drive: No

Accidents between dates 01/05/2016 and 30/04/2021 (60) months

Selection: Notes:

Selected using Pre-defined Query : ; Refined using Accidents  
within selected Polygons -HC - RPU Statistics Request ("SJ  
Newgate Lane 165")

44190037467 31/01/2019 Time 1000 Vehicles 1 Casualties 1 Serious  
E:457547 N:105215 First Road: A 32 Road Type Single carriageway  
Speed limit: 30 Junction Detail: Not within 20m of junction  
Crossing: Control None Facilities: None within 50m Road surface Dry  
Daylight Fine without high winds  
Special Conditions at Site None Carriageway Hazards: None  
Place accident reported: At scene DfT Special Projects:

Causation

	Factor:	Participant:	Confidence:
1st:	Slippery road (due to weather)	Vehicle 1	Very Likely
2nd:			
3rd:			
4th:			
5th:			
6th:			

VEH 1 (P/CYCLE) TRAVELLING NE ALONG A32 GOSPORT ROAD RIDERS ACROSS A LARGE SLIPPERY  
PATCH OF ICE, CAUSING THE RIDER TO FALL OFF AND LAND ON THEIR HEAD.  
Occurred on A32 GOSPORT ROAD OUTSIDE OF YOUNGBRIDGE COURT, FAREHAM, HAMPSHIRE.

Vehicle Reference 1 Pedal Cycle Going ahead other  
Vehicle movement from S to NE No tow / articulation Leaving the main road  
On main carriageway Skidded  
Location at impact Not at, or within 20M of Jct First impact Offside Hit vehicle:  
Hit object in road None Off road: None  
Did not leave carr Age of Driver 60 Male  
Not hit and run Breath test Not applicable  
Left hand drive: No

Casualty Reference: 1 Vehicle: 1 Age: 60 Male Driver/rider Severity: Serious  
Not a pupil  
Seatbelt Not Applicable Cycle helmet: Yes



Accidents between dates 01/05/2016 and 30/04/2021 (60) months

Selection: Notes:

Selected using Pre-defined Query : ; Refined using Accidents within selected Polygons -HC - RPU Statistics Request ("SJ Newgate Lane 165")

44190045005 06/02/2019 Time 1900 Vehicles 2 Casualties 1 Slight  
 E:457727 N:105669 First Road: A 32 Road Type Single carriageway  
 Speed limit: 30 Junction Detail: Roundabout Give way or controlled A 32  
 Crossing: Control None Facilities: None within 50m Road surface Dry  
 Darkness: street lighting unknown Fine without high winds  
 Special Conditions at Site None Carriageway Hazards: None  
 Place accident reported: Elsewhere DfT Special Projects:

Causation

Factor:	Participant:	Confidence:
1st:		
2nd:		
3rd:		
4th:		
5th:		
6th:		

VEH1 (CAR) TRAVELLING NE ALONG A32 GOSPORT ROAD FAILED TO STOP IN TIME AND COLLIDED WITH THE REAR OF VEH2 (CAR) WAITING AT ROUNDABOUT IN FRONT.  
 Occurred on A32 GOSPORT ROAD AT JUNCTION WITH A32 GOSPORT ROAD, FAREHAM, HAMPSHIRE.

Vehicle Reference 1 Car Going ahead other  
 Vehicle movement from SW to NE No tow / articulation Leaving the main road  
 On main carriageway No skidding, jack-knifing or overturning  
 Location at impact Jct Approach First impact Front Hit vehicle:  
 Hit object in road None Off road: None  
 Did not leave carr Age of Driver Not traced  
 Not hit and run Breath test Driver not contacted  
 Left hand drive: No

Vehicle Reference 2 Car Going ahead but held up  
 Vehicle movement from SW to NE No tow / articulation Leaving the main road  
 On main carriageway No skidding, jack-knifing or overturning  
 Location at impact Jct Approach First impact Back Hit vehicle:  
 Hit object in road None Off road: None  
 Did not leave carr Age of Driver 27 Male  
 Not hit and run Breath test Driver not contacted  
 Left hand drive: No

Casualty Reference: 1 Vehicle: 2 Age: 25 Female Passenger Severity: Slight  
 Not a pupil  
 Seatbelt Not Applicable Cycle helmet: Not a cyclist  
 Front seat

Accidents between dates 01/05/2016 and 30/04/2021 (60) months

Selection: Notes:

Selected using Pre-defined Query : ; Refined using Accidents  
within selected Polygons -HC - RPU Statistics Request ("SJ  
Newgate Lane 165")

44190066925 24/02/2019 Time 1520 Vehicles 2 Casualties 3 Slight  
E:457304 N: 104200 First Road: B 3385 Road Type Single carriageway  
Speed limit: 40 Junction Detail: T & Stag Jct Give way or controlled Unclassified  
Crossing: Control None Facilities: None within 50m Road surface Dry  
Daylight Fine without high winds  
Special Conditions at Site None Carriageway Hazards: None  
Place accident reported: At scene DfT Special Projects:

Causation

	Factor:	Participant:	Confidence:
1st:	Failed to look properly	Vehicle 1	Possible
2nd:			
3rd:			
4th:			
5th:			
6th:			

VEH 1 (CAR) TRAVELLING N ALONG B3385 NEWGATE LANE AND COLLIDES WITH THE REAR OF VEH 2 (CAR) SLOWING

Occurred on B3385 NEWGATE LANE AT JUNCTION WITH SPEEDFIELDS PARK ROAD, FAREHAM, HAMPSHIRE

Vehicle Reference 1 Car Going ahead other  
Vehicle movement from S to N No tow / articulation Leaving the main road  
On main carriageway No skidding, jack-knifing or overturning  
Location at impact Cleared junction or waiting/park First impact Front Hit vehicle:  
Hit object in road None Off road: None  
Did not leave carr Age of Driver 19 Male  
Not hit and run Breath test Negative  
Left hand drive: No

Casualty Reference: 1 Vehicle: 1 Age: 19 Male Driver/rider Severity: Slight  
Not a pupil  
Seatbelt Not Applicable Cycle helmet: Not a cyclist

Accidents between dates 01/05/2016 and 30/04/2021 (60) months

Selection: Notes:

Selected using Pre-defined Query : ; Refined using Accidents within selected Polygons -HC - RPU Statistics Request ("SJ Newgate Lane 165")

Vehicle Reference 2 Car Going ahead other  
 Vehicle movement from S to N No tow / articulation Leaving the main road  
 On main carriageway No skidding, jack-knifing or overturning  
 Location at impact Cleared junction or waiting/park First impact Back Hit vehicle:  
 Hit object in road None Off road: None  
 Did not leave carr Age of Driver 71 Male  
 Not hit and run Breath test Negative  
 Left hand drive: No

Casualty Reference: 2 Vehicle: 2 Age: 71 Male Driver/rider Severity: Slight  
 Not a pupil  
 Seatbelt Not Applicable Cycle helmet: Not a cyclist

Casualty Reference: 3 Vehicle: 2 Age: 55 Female Passenger Severity: Slight  
 Not a pupil  
 Seatbelt Not Applicable Cycle helmet: Not a cyclist

Front seat

Accidents between dates 01/05/2016 and 30/04/2021 (60) months

Selection: Notes:

Selected using Pre-defined Query : ; Refined using Accidents within selected Polygons -HC - RPU Statistics Request ("SJ Newgate Lane 165")

44190066915 24/02/2019 Time 1407 Vehicles 5 Casualties 1 Slight  
 E:457266 N: 104091 First Road: B 3385 Road Type Single carriageway  
 Speed limit: 40 Junction Detail: T & Stag Jct Automatic traffic signal Unclassified  
 Crossing: Control None Facilities: None within 50m Road surface Dry  
 Daylight Fine without high winds  
 Special Conditions at Site None Carriageway Hazards: None  
 Place accident reported: At scene DfT Special Projects:

Causation

Factor:	Participant:	Confidence:
1st: Failed to look properly	Vehicle 1	Very Likely
2nd: Failed to judge other persons path or speed	Vehicle 1	Very Likely
3rd: Distraction in vehicle	Vehicle 1	
4th:		
5th:		
6th:		

VEH 1 (CAR) TRAVELLING NE ALONG B3385 NEWGATE LANE, FAILS TO REACT TO STATIONARY TRAFFIC HEAD AND COLLIDES WITH FOUR VEH'S - VEH 2 (CAR), VEH 3 (CAR), VEH 4 (CAR) AND VEH 5 (CAR) STATIONARY AT TRAFFIC LIGHTS.

Occurred on B3385 NEWGATE LANE, AT JUNCTION WITH HMS COLLINGWOOD, FAREHAM, HAMPSHIRE.

Vehicle Reference 1 Car Going ahead other  
 Vehicle movement from SW to NE No tow / articulation Leaving the main road  
 On main carriageway No skidding, jack-knifing or overturning  
 Location at impact Jct Approach First impact Nearside Hit vehicle:  
 Hit object in road None Off road: None  
 Nearside Age of Driver 37 Female  
 Not hit and run Breath test Negative  
 Left hand drive: No

Casualty Reference: 1 Vehicle: 1 Age: 37 Female Driver/rider Severity: Slight  
 Not a pupil  
 Seatbelt Not Applicable Cycle helmet: Not a cyclist

Vehicle Reference 2 Car Going ahead but held up  
 Vehicle movement from SW to NE No tow / articulation Leaving the main road  
 On main carriageway No skidding, jack-knifing or overturning  
 Location at impact Jct Approach First impact Offside Hit vehicle:  
 Hit object in road None Off road: None  
 Did not leave carr Age of Driver 47 Male  
 Not hit and run Breath test Negative  
 Left hand drive: No

Accidents between dates 01/05/2016 and 30/04/2021 (60) months

Selection: Notes:

Selected using Pre-defined Query : ; Refined using Accidents  
within selected Polygons -HC - RPU Statistics Request ("SJ  
Newgate Lane 165")

Vehicle Reference 3 Car Going ahead but held up  
Vehicle movement from SW to NE No tow / articulation Leaving the main road  
On main carriageway No skidding, jack-knifing or overturning  
Location at impact Jct Approach First impact Offside Hit vehicle:  
Hit object in road None Off road: None  
Did not leave carr Age of Driver 39 Male  
Not hit and run Breath test Negative  
Left hand drive: No

Vehicle Reference 4 Car Going ahead but held up  
Vehicle movement from SW to NE No tow / articulation Leaving the main road  
On main carriageway No skidding, jack-knifing or overturning  
Location at impact Jct Approach First impact Back Hit vehicle:  
Hit object in road None Off road: None  
Did not leave carr Age of Driver 33 Male  
Not hit and run Breath test Negative  
Left hand drive: No

Vehicle Reference 5 Car Going ahead but held up  
Vehicle movement from SW to NE No tow / articulation Leaving the main road  
On main carriageway No skidding, jack-knifing or overturning  
Location at impact Jct Approach First impact Back Hit vehicle:  
Hit object in road None Off road: None  
Did not leave carr Age of Driver 69 Male  
Not hit and run Breath test Negative  
Left hand drive: No

Accidents between dates 01/05/2016 and 30/04/2021 (60) months

Selection: Notes:

Selected using Pre-defined Query : ; Refined using Accidents  
within selected Polygons -HC - RPU Statistics Request ("SJ  
Newgate Lane 165")

44190067512 25/02/2019 Time 0810 Vehicles 1 Casualties 1 Slight  
E:457376 N:104475 First Road: B 3385 Road Type Single carriageway  
Speed limit: 30 Junction Detail: T & Stag Jct Give way or controlled Unclassified  
Crossing: Control None Facilities: None within 50m Road surface Dry  
Daylight Fine without high winds  
Special Conditions at Site None Carriageway Hazards: None  
Place accident reported: At scene DfT Special Projects:

Causation

	Factor:	Participant:	Confidence:
1st:	Failed to look properly	Casualty 1	Very Likely
2nd:			
3rd:			
4th:			
5th:			
6th:			

CAS 1 (PEDESTRIAN) TRAVELLING W ACROSS B3385 NEWGATE LANE STEPS INTO THE CARRIAGEWAY  
ACROSS THE PATH OF VEH 1 (AMBULANCE) TRAVELLING N ALONG B3385 NEWGATE LANE ON  
EMERGENCY CALLAND COLLIDES

Occurred on B3385 NEWGATE LANE AT JUNCTION WITH FRANKFORT WAY, FAREHAM, HAMPSHIRE

Vehicle Reference 1 Other Vehicle Changing lane to right  
Vehicle movement from S to N No tow / articulation Leaving the main road  
On main carriageway No skidding, jack-knifing or overturning  
Location at impact Cleared junction or waiting/park First impact Offside Hit vehicle:  
Hit object in road None Off road: None  
Did not leave carr Age of Driver 47 Male  
Not hit and run Breath test Negative  
Left hand drive: No

Casualty Reference: 1 Vehicle: 1 Age: 30 Male Pedestrian Severity: Slight

Not a pupil  
Seatbelt Not Applicable Cycle helmet: Not a cyclist

In cent carr W bound

Driver's offside

Accidents between dates 01/05/2016 and 30/04/2021 (60) months

Selection: Notes:

Selected using Pre-defined Query : ; Refined using Accidents within selected Polygons -HC - RPU Statistics Request ("SJ Newgate Lane 165")

44190078290 05/03/2019 Time 1549 Vehicles 2 Casualties 1 Slight  
 E:458173 N:105994 First Road: A 37 Road Type Single carriageway  
 Speed limit: 30 Junction Detail: Not within 20m of junction  
 Crossing: Control None Facilities: None within 50m Road surface Wet/Damp  
 Daylight Raining without high winds  
 Special Conditions at Site None Carriageway Hazards: None  
 Place accident reported: At scene DfT Special Projects:

Causation

Factor:	Participant:	Confidence:
1st: Poor turn or manoevre	Vehicle 1	Very Likely
2nd: Poor turn or manoevre	Vehicle 2	Very Likely
3rd:		
4th:		
5th:		
6th:		

VEH2 (M/CYCLE) TRAVELLING W ALONG A27 EASTERN ROAD FILTERING BETWEEN LANE 1 AND 2. VEH1 (CAR) TRAVELLING ALONG EASTERN ROAD IN LANE 2. BOTH VEHS GO TO MOVE INTO LANE 1 AT THE SAME TIME AND COLLIDE. VEH2 WAS IN VEH1'S BLIND SPOT.

Occurred on A27 EASTERN WAY, 160 METERS E FROM QUAY STREET, FAREHAM, HAMPSHIRE.

Vehicle Reference 1 Car Changing lane to left  
 Vehicle movement from NE to W No tow / articulation Leaving the main road  
 On main carriageway No skidding, jack-knifing or overturning  
 Location at impact Not at, or within 20M of Jct First impact Nearside Hit vehicle:  
 Hit object in road None Off road: None  
 Did not leave carr Age of Driver 62 Male  
 Not hit and run Breath test Negative  
 Left hand drive: No

Vehicle Reference 2 Motor Cycle over 125 cc and up to 500cc Changing lane to left  
 Vehicle movement from NE to W No tow / articulation Leaving the main road  
 On main carriageway No skidding, jack-knifing or overturning  
 Location at impact Not at, or within 20M of Jct First impact Offside Hit vehicle:  
 Hit object in road None Off road: None  
 Did not leave carr Age of Driver 24 Male  
 Not hit and run Breath test Negative  
 Left hand drive: No

Casualty Reference: 1 Vehicle: 2 Age: 24 Male Driver/rider Severity: Slight  
 Not a pupil  
 Seatbelt Not Applicable Cycle helmet: Not a cyclist

Accidents between dates 01/05/2016 and 30/04/2021 (60) months

Selection: Notes:

Selected using Pre-defined Query : ; Refined using Accidents  
within selected Polygons -HC - RPU Statistics Request ("SJ  
Newgate Lane 165")

44190110709 30/03/2019 Time 1738 Vehicles 1 Casualties 1 Serious  
E:457753 N:105666 First Road: A 32 Road Type Single carriageway  
Speed limit: 30 Junction Detail: Roundabout Give way or controlled Unclassified  
Crossing: Control None Facilities: None within 50m Road surface Dry  
Daylight Fine without high winds  
Special Conditions at Site None Carriageway Hazards: None  
Place accident reported: At scene DfT Special Projects:

Causation

	Factor:	Participant:	Confidence:
1st:	Travelling too fast for conditions	Vehicle 1	Very Likely
2nd:			
3rd:			
4th:			
5th:			
6th:			

VEH1 (M/CYCLE) TRAVELLING SW ALONG A32 GOSPORT ROAD TOOK THE ROUNDABOUT TOO FAST AND THE VEH SLIPPED OUT FROM UNDER RIDER CAUSING HIM TO FALL.

Occurred on A32 GOSPORT ROAD AT JUNCTION WITH OLD GOSPORT ROAD, FAREHAM, HAMPSHIRE

Vehicle Reference 1 Motorcycle over 500cc Going ahead other  
Vehicle movement from NE to SW No tow / articulation Leaving the main road  
On main carriageway No skidding, jack-knifing or overturning  
Location at impact Mid Junction - on roundabout or r First impact Front Hit vehicle:  
Hit object in road None Off road: None  
Did not leave carr Age of Driver 28 Male  
Not hit and run Breath test Negative  
Left hand drive: No

Casualty Reference: 1 Vehicle: 1 Age: 28 Male Driver/rider Severity: Serious  
Not a pupil  
Seatbelt Not Applicable Cycle helmet: Not a cyclist



Accidents between dates 01/05/2016 and 30/04/2021 (60) months

Selection: Notes:

Selected using Pre-defined Query : ; Refined using Accidents within selected Polygons -HC - RPU Statistics Request ("SJ Newgate Lane 165")

44190153221 04/05/2019 Time 0850 Vehicles 2 Casualties 1 Slight  
 E:457731 N:105686 First Road: A 32 Road Type Dual carriageway  
 Speed limit: 30 Junction Detail: Roundabout Give way or controlled Unclassified  
 Crossing: Control None Facilities: None within 50m Road surface Dry  
 Daylight Fine without high winds  
 Special Conditions at Site None Carriageway Hazards: None  
 Place accident reported: At scene DfT Special Projects:

Causation

Factor:	Participant:	Confidence:
1st: Failed to look properly	Vehicle 1	Very Likely
2nd:		
3rd:		
4th:		
5th:		
6th:		

VEH1 (CAR) TRAVELLING NE ON A32 GOSPORT ROAD IN LANE 1, VEH2 (M/CYCLE) ALSO TRAVELLING NE ON GOSPORT ROAD BUT IN LANE 2 . BOTH VEHS ENTER THE R/B WHEN VEH1 IN LANE 1 CHANGES LANE TO GO RIGHT AROUND THE R/B AND COLLIDES WITH VEH2 IN LANE2.

Occurred on A32 GOSPORT ROAD AT JUNCTION WITH OLD GOSPORT ROAD, FAREHAM, HAMPSHIRE

Vehicle Reference 1 Car Changing lane to right  
 Vehicle movement from SW to E No tow / articulation Leaving the main road  
 On main carriageway No skidding, jack-knifing or overturning  
 Location at impact Mid Junction - on roundabout or r First impact Offside Hit vehicle:  
 Hit object in road None Off road: None  
 Did not leave carr Age of Driver 20 Female  
 Not hit and run Breath test Negative  
 Left hand drive: No

Vehicle Reference 2 Motor Cycle over 50 cc and up to 125cc Going ahead other  
 Vehicle movement from SW to NE No tow / articulation Leaving the main road  
 On main carriageway No skidding, jack-knifing or overturning  
 Location at impact Mid Junction - on roundabout or r First impact Nearside Hit vehicle:  
 Hit object in road None Off road: None  
 Did not leave carr Age of Driver 29 Male  
 Not hit and run Breath test Negative  
 Left hand drive: No

Casualty Reference: 1 Vehicle: 2 Age: 29 Male Driver/rider Severity: Slight  
 Not a pupil  
 Seatbelt Not Applicable Cycle helmet: Not a cyclist

Accidents between dates 01/05/2016 and 30/04/2021 (60) months

Selection: Notes:

Selected using Pre-defined Query : ; Refined using Accidents within selected Polygons -HC - RPU Statistics Request ("SJ Newgate Lane 165")

44190233485 05/07/2019 Time 1930 Vehicles 2 Casualties 1 Slight  
 E:457055 N: 102999 First Road: U Road Type Single carriageway  
 Speed limit: 30 Junction Detail: T & Stag Jct Give way or controlled Unclassified  
 Crossing: Control None Facilities: None within 50m Road surface Dry  
 Daylight Fine without high winds  
 Special Conditions at Site None Carriageway Hazards: None  
 Place accident reported: At scene DfT Special Projects:

Causation

	Factor:	Participant:	Confidence:
1st:	Failed to look properly	Vehicle 1	Very Likely
2nd:	Failed to judge other persons path or speed	Vehicle 1	Possible
3rd:			
4th:			
5th:			
6th:			

VEH1 (CAR) TRAVELLING W ALONG WOODCOTE LANE TURNED RIGHT ONTO NEWGATE LANE WITHOUT GIVING WAY TO VEH2 (P/CYCLE) TRAVELLING SE ALONG NEWGATE LANE.  
 Occurred on WOODCOTE LANE AT JUNCTION WITH NEWGATE LANE, FAREHAM, HAMPSHIRE.

Vehicle Reference 1 Car Turning right  
 Vehicle movement from E to NW No tow / articulation Leaving the main road  
 On main carriageway No skidding, jack-knifing or overturning  
 Location at impact Mid Junction - on roundabout or r First impact Offside Hit vehicle:  
 Hit object in road None Off road: None  
 Did not leave carr Age of Driver 46 Male  
 Not hit and run Breath test Driver not contacted  
 Left hand drive: No

Vehicle Reference 2 Pedal Cycle Going ahead other  
 Vehicle movement from NW to SE No tow / articulation Leaving the main road  
 On main carriageway No skidding, jack-knifing or overturning  
 Location at impact Mid Junction - on roundabout or r First impact Front Hit vehicle:  
 Hit object in road None Off road: None  
 Did not leave carr Age of Driver 37 Female  
 Not hit and run Breath test Not applicable  
 Left hand drive: No

Casualty Reference: 1 Vehicle: 2 Age: 37 Female Driver/rider Severity: Slight  
 Not a pupil  
 Seatbelt Not Applicable Cycle helmet: Not known

Accidents between dates 01/05/2016 and 30/04/2021 (60) months

Selection: Notes:

Selected using Pre-defined Query : ; Refined using Accidents within selected Polygons -HC - RPU Statistics Request ("SJ Newgate Lane 165")

44190254555 21/07/2019 Time 0048 Vehicles 1 Casualties 1 Slight  
 E:457320 N: 103036 First Road: U Road Type Single carriageway  
 Speed limit: 40 Junction Detail: Not within 20m of junction  
 Crossing: Control None Facilities: Central reservation Road surface Dry  
 Darkness: no street lighting Fine without high winds  
 Special Conditions at Site None Carriageway Hazards: None  
 Place accident reported: At scene DfT Special Projects:

Causation

	Factor:	Participant:	Confidence:
1st:	Impaired by alcohol	Casualty 1	Very Likely
2nd:	Dangerous action in carriageway	Casualty 1	Very Likely
3rd:	Road layout (eg bend, hill crest)	Vehicle 1	
4th:			
5th:			
6th:			

VEH 1 (CAR) TRAVELLING S ALONG NEWGATE LANE EAST COLLIDED WITH CAS 1 (PEDESTRIAN) TRAVELLING E ACROSS NEWGATE LANE EAST. CAS 1 WAS SLIGHTLY INTOXICATED AND MESSING AROUND WITH FRIENDS WHILE CROSSING THE ROAD AND STEPPED OUT INTO PATH OF VEH 1. Occurred on NEWGATE LANE EAST OUTSIDE WOODCOTE LANE PATH, FAREHAM, HAMPSHIRE

Vehicle Reference 1 Car Going ahead other  
 Vehicle movement from N to SW No tow / articulation Leaving the main road  
 On main carriageway No skidding, jack-knifing or overturning  
 Location at impact Not at, or within 20M of Jct First impact Did not impact Hit vehicle:  
 Hit object in road None Off road: None  
 Did not leave carr Age of Driver 24 Male  
 Not hit and run Breath test Negative  
 Left hand drive: No

Casualty Reference: 1 Vehicle: 1 Age: 15 Female Pedestrian Severity: Slight  
 Not a pupil  
 Seatbelt Not Applicable Cycle helmet: Not a cyclist  
 On Ped Crossing E bound  
 Driver's offside

Accidents between dates 01/05/2016 and 30/04/2021 (60) months

Selection: Notes:

Selected using Pre-defined Query : ; Refined using Accidents within selected Polygons -HC - RPU Statistics Request ("SJ Newgate Lane 165")

44190296327 21/08/2019 Time 0813 Vehicles 2 Casualties 1 Slight  
 E:458003 N: 106031 First Road: A 27 Road Type 1  
 Speed limit: 40 Junction Detail: Roundabout Automatic traffic signal A 27  
 Crossing: Control None Facilities: Ped. phase at traffic signal junction Road surface Dry  
 Daylight Fine without high winds  
 Special Conditions at Site None Carriageway Hazards: None  
 Place accident reported: At scene DfT Special Projects:

Causation

	Factor:	Participant:	Confidence:
1st:	Failed to look properly	Vehicle 1	Very Likely
2nd:	Failed to judge other persons path or speed	Vehicle 2	Very Likely
3rd:			
4th:			
5th:			
6th:			

VEH 1 (CAR) TRAVELLING E ALONG A27 FAILS TO NOTICE VEH 2 (CAR) STATIONARY IN FRONT AT RED TRAFFIC SIGNAL AND COLLIDES INTO REAR OF VEH 2.

Occurred on QUAY STREET ROUNDABOUT AT JUNCTION WITH A27 QUAY STREET

Vehicle Reference 1 Car Going ahead other  
 Vehicle movement from W to SE No tow / articulation Leaving the main road  
 On main carriageway No skidding, jack-knifing or overturning  
 Location at impact Mid Junction - on roundabout or r First impact Front Hit vehicle:  
 Hit object in road None Off road: None  
 Did not leave carr Age of Driver 48 Male  
 Not hit and run Breath test Negative  
 Left hand drive: No

Vehicle Reference 2 Car Going ahead but held up  
 Vehicle movement from W to SE No tow / articulation Leaving the main road  
 On main carriageway No skidding, jack-knifing or overturning  
 Location at impact Mid Junction - on roundabout or r First impact Back Hit vehicle:  
 Hit object in road None Off road: None  
 Did not leave carr Age of Driver 26 Female  
 Not hit and run Breath test Negative  
 Left hand drive: No

Casualty Reference: 1 Vehicle: 2 Age: 26 Female Driver/rider Severity: Slight  
 Not a pupil  
 Seatbelt Not Applicable Cycle helmet: Not a cyclist

Accidents between dates 01/05/2016 and 30/04/2021 (60) months

Selection: Notes:

Selected using Pre-defined Query : ; Refined using Accidents within selected Polygons -HC - RPU Statistics Request ("SJ Newgate Lane 165")

44190314229 03/09/2019 Time 2115 Vehicles 2 Casualties 1 Slight  
 E:457971 N:106030 First Road: A 27 Road Type 1  
 Speed limit: 30 Junction Detail: Roundabout Automatic traffic signal Unclassified  
 Crossing: Control None Facilities: None within 50m Road surface Dry  
 Darkness: street lights present and lit Fine without high winds  
 Special Conditions at Site None Carriageway Hazards: None  
 Place accident reported: At scene DfT Special Projects:

Causation

	Factor:	Participant:	Confidence:
1st:	Disobeyed automatic traffic signal	Vehicle 1	Possible
2nd:			
3rd:			
4th:			
5th:			
6th:			

VEH 1 (CAR) TRAVELLING SE AROUND A27 WESTERN WAY RBT IT IS BELIEVED JUMPING A RED LIGHT ACROSS THE PATH OF VEH 2 (CAR) TRAVELLING N ALONG A32 GOSPORT ROAD AND TURNING RIGHT ONTO A27 EASTERN WAY AND COLLIDES.

Occurred on A27 WESTERN WAY AT JUNCTION WITH PORTLAND STREET, FAREHAM, HAMPSHIRE

Vehicle Reference 1 Car Going ahead other  
 Vehicle movement from NE to S No tow / articulation Leaving the main road  
 On main carriageway No skidding, jack-knifing or overturning  
 Location at impact Mid Junction - on roundabout or r First impact Back Hit vehicle:  
 Hit object in road None Off road: None  
 Did not leave carr Age of Driver 19 Male  
 Not hit and run Breath test Negative  
 Left hand drive: No

Vehicle Reference 2 Car Going ahead other  
 Vehicle movement from S to E No tow / articulation Leaving the main road  
 On main carriageway No skidding, jack-knifing or overturning  
 Location at impact Mid Junction - on roundabout or r First impact Front Hit vehicle:  
 Hit object in road None Off road: None  
 Did not leave carr Age of Driver 39 Female  
 Not hit and run Breath test Negative  
 Left hand drive: No

Casualty Reference: 1 Vehicle: 2 Age: 39 Female Driver/rider Severity: Slight  
 Not a pupil  
 Seatbelt Not Applicable Cycle helmet: Not a cyclist

Accidents between dates 01/05/2016 and 30/04/2021 (60) months

Selection: Notes:

Selected using Pre-defined Query : ; Refined using Accidents  
within selected Polygons -HC - RPU Statistics Request ("SJ  
Newgate Lane 165")

44190366499 13/10/2019 Time 1400 Vehicles 1 Casualties 1 Slight  
E:458009 N: 106009 First Road: U Road Type 1  
Speed limit: 30 Junction Detail: Roundabout Automatic traffic signal A 27  
Crossing: Control None Facilities: Pelican, puffin, toucan etc. Road surface Wet/Damp  
Daylight Raining without high winds  
Special Conditions at Site None Carriageway Hazards: None  
Place accident reported: At scene DfT Special Projects:

Causation

	Factor:	Participant:	Confidence:
1st:	Slippery road (due to weather)	Vehicle 1	Very Likely
2nd:			
3rd:			
4th:			
5th:			
6th:			

VEH 1 (M/CYCLE) TRAVELLING S AROUND GOSPORT ROAD RBT, SLID ON THE WET CARRIAGEWAY  
CAUSING THE RIDER TO COME OFF.

Occurred on GOSPORT ROAD AT JUNCTION WITH A27 EASTERN WAY, FAREHAM, HAMPSHIRE.

Vehicle Reference 1 Motor Cycle over 50 cc and up to 125cc Stopping  
Vehicle movement from NW to S No tow / articulation Leaving the main road  
On main carriageway No skidding, jack-knifing or overturning  
Location at impact Mid Junction - on roundabout or r First impact Did not impact Hit vehicle:  
Hit object in road None Off road: None  
Did not leave carr Age of Driver 18 Male  
Not hit and run Breath test Not requested  
Left hand drive: No

Casualty Reference: 1 Vehicle: 1 Age: 18 Male Driver/rider Severity: Slight  
Not a pupil  
Seatbelt Not Applicable Cycle helmet: Not a cyclist

Accidents between dates 01/05/2016 and 30/04/2021 (60) months

Selection:

Selected using Pre-defined Query : ; Refined using Accidents within selected Polygons -HC - RPU Statistics Request ("SJ Newgate Lane 165")

Notes:

44190388133 29/10/2019 Time 1717 Vehicles 2 Casualties 1 Slight  
 E:457235 N:102855 First Road: B 3385 Road Type Single carriageway  
 Speed limit: 40 Junction Detail: Not within 20m of junction  
 Crossing: Control None Facilities: None within 50m Road surface Wet/Damp  
 Daylight Fine without high winds  
 Special Conditions at Site None Carriageway Hazards: None  
 Place accident reported: At scene DfT Special Projects:

Causation

	Factor:	Participant:	Confidence:
1st:	Failed to look properly	Vehicle 1	Very Likely
2nd:	Failed to judge other persons path or speed	Vehicle 1	Very Likely
3rd:			
4th:			
5th:			
6th:			

VEH 1 (CAR) TRAVELLING N ALONG NEWGATE LANE EAST BEHIND VEH 2 (M/CYCLE) TRAVELLING N ALONG NEWGATE LANE EAST. BOTH MOVE OVER TO ALLOW AMBULANCE TO PASS AND VEH 1 COLLIDES WITH REAR OF VEH 2 KNOCKING RIDER OFF.

Occurred on B3385 NEWGATE LANE EAST 200 METRES S OF FOOTPATH LEADING TO WOODCOTE LANE

Vehicle Reference 1 Car Stopping  
 Vehicle movement from S to N No tow / articulation Leaving the main road  
 On main carriageway No skidding, jack-knifing or overturning  
 Location at impact Not at, or within 20M of Jct First impact Front Hit vehicle:  
 Hit object in road None Off road: None  
 Did not leave carr Age of Driver 88 Male  
 Not hit and run Breath test Negative  
 Left hand drive: No

Vehicle Reference 2 Motor Cycle over 50 cc and up to 125cc Stopping  
 Vehicle movement from S to N No tow / articulation Leaving the main road  
 On main carriageway No skidding, jack-knifing or overturning  
 Location at impact Not at, or within 20M of Jct First impact Back Hit vehicle:  
 Hit object in road None Off road: None  
 Did not leave carr Age of Driver 32 Male  
 Not hit and run Breath test Not requested  
 Left hand drive: No

Casualty Reference: 1 Vehicle: 2 Age: 32 Male Driver/rider Severity: Slight  
 Not a pupil  
 Seatbelt Not Applicable Cycle helmet: Not a cyclist

Accidents between dates 01/05/2016 and 30/04/2021 (60) months

Selection: Notes:

Selected using Pre-defined Query : ; Refined using Accidents within selected Polygons -HC - RPU Statistics Request ("SJ Newgate Lane 165")

44190395040 04/11/2019 Time 0743 Vehicles 2 Casualties 1 Slight  
 E:457392 N:104677 First Road: B 3384 Road Type 1  
 Speed limit: 30 Junction Detail: Roundabout Give way or controlled Unclassified  
 Crossing: Control None Facilities: None within 50m Road surface Wet/Damp  
 Daylight Raining without high winds  
 Special Conditions at Site None Carriageway Hazards: None  
 Place accident reported: At scene DfT Special Projects:

Causation

	Factor:	Participant:	Confidence:
1st:	Failed to look properly	Vehicle 1	Very Likely
2nd:	Travelling too fast for conditions	Vehicle 1	Very Likely
3rd:			
4th:			
5th:			
6th:			

VEH 1 (CAR) TRAVELLING S ALONG B3384 NEWGATE LANE, FAILS TO SEE OR GOING TO FAST AND ENTERS THE RBT AND COLLIDES WITH THE REAR OF VEH 2 (M/CYCLE) TRAVELLING S AROUND THE RBT, CAUSING THE RIDER TO FALL OFF.

Occurred on B3384 NEWGATE LANE AT JUNCTION WITH DAVIS WAY, FAREHAM, HAMPSHIRE.

Vehicle Reference 1 Car Going ahead other  
 Vehicle movement from N to S No tow / articulation Leaving the main road  
 On main carriageway Skidded  
 Location at impact Mid Junction - on roundabout or r First impact Front Hit vehicle:  
 Hit object in road None Off road: None  
 Did not leave carr Age of Driver 18 Male  
 Not hit and run Breath test Negative  
 Left hand drive: No

Vehicle Reference 2 Motorcycle over 500cc Going ahead right bend  
 Vehicle movement from W to S No tow / articulation Leaving the main road  
 On main carriageway No skidding, jack-knifing or overturning  
 Location at impact Mid Junction - on roundabout or r First impact Back Hit vehicle:  
 Hit object in road None Off road: None  
 Did not leave carr Age of Driver 19 Male  
 Not hit and run Breath test Negative  
 Left hand drive: No

Casualty Reference: 1 Vehicle: 2 Age: 19 Male Driver/rider Severity: Slight  
 Not a pupil  
 Seatbelt Not Applicable Cycle helmet: Not a cyclist



Accidents between dates 01/05/2016 and 30/04/2021 (60) months

**Selection:**

Selected using Pre-defined Query : ; Refined using Accidents within selected Polygons -HC - RPU Statistics Request ("SJ Newgate Lane 165")

**Notes:**

44190404060 10/11/2019 Time 1448 Vehicles 2 Casualties 2 Slight  
 E:457173 N: 103657 First Road: U Road Type Single carriageway  
 Speed limit: 40 Junction Detail: Not within 20m of junction  
 Crossing: Control None Facilities: None within 50m Road surface Dry  
 Daylight Fine without high winds  
 Special Conditions at Site None Carriageway Hazards: Any animal in carriageway (except r  
 Place accident reported: At scene DfT Special Projects:

Causation

	Factor:	Participant:	Confidence:
1st:	Animal or object in carriageway	Vehicle 1	Very Likely
2nd:			
3rd:			
4th:			
5th:			
6th:			

VEH 1 (CAR) TRAVELLING N ALONG NEWGATE LANE EAST BRAKES HEAVILY AS A DEER RUNS ACROSS THE ROAD. VEH 2 (CAR) TRAVELLING N ALONG NEWGATE LANE EAST BEHIND VEH 1 FAILS TO BREAK IN TIME AND COLLIDES WITH THE REAR OF VEH 1.

Occurred on NEWGATE LANE EAST, 170METRES N OF THE JUNCTION WITH NEWGATE LANE, FAREHAM, HAMPSHIRE

Vehicle Reference 1 Car Going ahead other  
 Vehicle movement from S to N No tow / articulation Leaving the main road  
 On main carriageway No skidding, jack-knifing or overturning  
 Location at impact Not at, or within 20M of Jct First impact Back Hit vehicle:  
 Hit object in road None Off road: None  
 Did not leave carr Age of Driver 39 Male  
 Not hit and run Breath test Negative  
 Left hand drive: No

Casualty Reference: 1 Vehicle: 1 Age: 39 Male Driver/rider Severity: Slight  
 Not a pupil  
 Seatbelt Not Applicable Cycle helmet: Not a cyclist

Vehicle Reference 2 Car Going ahead other  
 Vehicle movement from S to N No tow / articulation Leaving the main road  
 On main carriageway No skidding, jack-knifing or overturning  
 Location at impact Not at, or within 20M of Jct First impact Front Hit vehicle:  
 Hit object in road None Off road: None  
 Did not leave carr Age of Driver 66 Female  
 Not hit and run Breath test Negative  
 Left hand drive: No

Casualty Reference: 2 Vehicle: 2 Age: 66 Female Driver/rider Severity: Slight  
 Not a pupil  
 Seatbelt Not Applicable Cycle helmet: Not a cyclist

Accidents between dates 01/05/2016 and 30/04/2021 (60) months

Selection: Notes:

Selected using Pre-defined Query : ; Refined using Accidents within selected Polygons -HC - RPU Statistics Request ("SJ Newgate Lane 165")

44190444791 11/12/2019 Time 0930 Vehicles 2 Casualties 1 Slight  
 E:457567 N: 105197 First Road: B 3385 Road Type Single carriageway  
 Speed limit: 30 Junction Detail: Not within 20m of junction  
 Crossing: Control None Facilities: None within 50m Road surface Wet/Damp  
 Daylight Raining without high winds  
 Special Conditions at Site None Carriageway Hazards: None  
 Place accident reported: At scene DfT Special Projects:

Causation

	Factor:	Participant:	Confidence:
1st:	Travelling too fast for conditions	Vehicle 1	Very Likely
2nd:	Following too close	Vehicle 1	Possible
3rd:	Failed to judge other persons path or speed	Vehicle 1	
4th:			
5th:			
6th:			

VEH 2 (CAR) TRAVELLING SW ALONG B3395 NEWGATE LANE SLOWS FOR POLICE VEH ON BLUE LIGHTS TRAVELLING IN THE OPPOSITE DIRECTION CAUSING VEH 1 (CAR) TRAVELLING BEHIND VEH 2 TO COLLIDE WITH THE REAR OF VEH 2 AS FAILS TO SLOW IN TIME.

Occurred on B3395 NEWGATE LANE 75 METRES SOUTH OF A32 GOSPORT ROAD, FAREHAM, HAMPSHIRE

Vehicle Reference 1 Car Stopping  
 Vehicle movement from NE to SW No tow / articulation Leaving the main road  
 On main carriageway No skidding, jack-knifing or overturning  
 Location at impact Not at, or within 20M of Jct First impact Front Hit vehicle:  
 Hit object in road None Off road: None  
 Did not leave carr Age of Driver 37 Male  
 Not hit and run Breath test Negative  
 Left hand drive: No

Casualty Reference: 1 Vehicle: 1 Age: 37 Male Driver/rider Severity: Slight  
 Not a pupil  
 Seatbelt Not Applicable Cycle helmet: Not a cyclist

Vehicle Reference 2 Car Stopping  
 Vehicle movement from N to SW No tow / articulation Leaving the main road  
 On main carriageway No skidding, jack-knifing or overturning  
 Location at impact Not at, or within 20M of Jct First impact Back Hit vehicle:  
 Hit object in road None Off road: None  
 Did not leave carr Age of Driver 32 Female  
 Not hit and run Breath test Negative  
 Left hand drive: No

Accidents between dates 01/05/2016 and 30/04/2021 (60) months

Selection: Notes:

Selected using Pre-defined Query : ; Refined using Accidents within selected Polygons -HC - RPU Statistics Request ("SJ Newgate Lane 165")

44190447636 12/12/2019 Time 0727 Vehicles 2 Casualties 1 Slight  
 E:458000 N:105996 First Road: A 32 Road Type 1  
 Speed limit: 30 Junction Detail: Roundabout Automatic traffic signal A 27  
 Crossing: Control None Facilities: None within 50m Road surface Dry  
 Darkness: street lighting unknown Fine without high winds  
 Special Conditions at Site None Carriageway Hazards: None  
 Place accident reported: Elsewhere DfT Special Projects:

Causation

Factor:	Participant:	Confidence:
1st:		
2nd:		
3rd:		
4th:		
5th:		
6th:		

VEH 1 (CAR) TRAVELLING NE ALONG A32 GOSPORT ROAD ENTERED RBT AND COLLIDED WITH REAR OF VEH 2 (CAR) STATIONARY AT RED TRAFFIC LIGHTS ON THE SECTION OF ROAD THAT CUTS THROUGH THE MIDDLE OF THE RBT. VEH 1 THOUGHT TRAFFIC LIGHTS WERE GREEN.

Occurred on A32 GOSPORT ROAD AT JUNCTION WITH A27 GOSPORT ROAD, FAREHAM, HAMPSHIRE

Vehicle Reference 1 Car Going ahead other  
 Vehicle movement from S to NE No tow / articulation Leaving the main road  
 On main carriageway No skidding, jack-knifing or overturning  
 Location at impact Mid Junction - on roundabout or r First impact Front Hit vehicle:  
 Hit object in road None Off road: None  
 Did not leave carr Age of Driver 56 Female  
 Not hit and run Breath test Driver not contacted  
 Left hand drive: No

Vehicle Reference 2 Car Going ahead but held up  
 Vehicle movement from S to NE No tow / articulation Leaving the main road  
 On main carriageway No skidding, jack-knifing or overturning  
 Location at impact Mid Junction - on roundabout or r First impact Back Hit vehicle:  
 Hit object in road None Off road: None  
 Did not leave carr Age of Driver 26 Female  
 Not hit and run Breath test Driver not contacted  
 Left hand drive: No

Casualty Reference: 1 Vehicle: 2 Age: 26 Female Driver/rider Severity: Slight  
 Not a pupil  
 Seatbelt Unknown Cycle helmet: Not a cyclist

Accidents between dates 01/05/2016 and 30/04/2021 (60) months

Selection:

Selected using Pre-defined Query : ; Refined using Accidents within selected Polygons -HC - RPU Statistics Request ("SJ Newgate Lane 165")

Notes:

44200006604 06/01/2020 Time 1605 Vehicles 2 Casualties 1 Serious  
 E:457273 N: 104109 First Road: B 3385 Road Type Single carriageway  
 Speed limit: 40 Junction Detail: T & Stag Jct Automatic traffic signal Unclassified  
 Crossing: Control None Facilities: Ped. phase at traffic signal junction Road surface Wet/Damp  
 Darkness: street lights present and lit Raining without high winds  
 Special Conditions at Site None Carriageway Hazards: None  
 Place accident reported: At scene DfT Special Projects:

Causation

	Factor:	Participant:	Confidence:
1st:	Failed to look properly	Vehicle 1	Very Likely
2nd:	Careless/Reckless/In a hurry	Vehicle 1	Very Likely
3rd:			
4th:			
5th:			
6th:			

VEH1 (P/CYCLE) TRAVELLING N ALONG CYCLE LANE OF B3385 NEWGATE LANE GOES TO CYCLE ACROSS B3385 NEWGATE LANE TRAVELLING E AND COLLIDES INTO THE SIDE OF VEH2 (VAN) TRAVELLING N ALONG NEWGATE LANE THAT JUST MOVED OFF AS THE LIGHT WENT GREEN.

Occurred on B3385 NEWGATE LANE AT JUNCTION WITH HMS COLLINGWOOD ENTRANCE, FAREHAM, HAMPSHIRE

Vehicle Reference 1 Pedal Cycle Going ahead other  
 Vehicle movement from W to E No tow / articulation Leaving the main road  
 On main carriageway No skidding, jack-knifing or overturning  
 Location at impact Jct Approach First impact Front Hit vehicle:  
 Hit object in road None Off road: None  
 Did not leave carr Age of Driver 16 Male  
 Not hit and run Breath test Not applicable  
 Left hand drive: No

Casualty Reference: 1 Vehicle: 1 Age: 16 Male Driver/rider Severity: Serious  
 Not a pupil  
 Seatbelt Not Applicable Cycle helmet: No

Vehicle Reference 2 Van or Goods 3.5 tonnes mgw and under Starting  
 Vehicle movement from S to N No tow / articulation Leaving the main road  
 On main carriageway No skidding, jack-knifing or overturning  
 Location at impact Jct Approach First impact Nearside Hit vehicle:  
 Hit object in road None Off road: None  
 Did not leave carr Age of Driver 57 Male  
 Not hit and run Breath test Not requested  
 Left hand drive: No

Accidents between dates 01/05/2016 and 30/04/2021 (60) months

Selection: Notes:

Selected using Pre-defined Query : ; Refined using Accidents within selected Polygons -HC - RPU Statistics Request ("SJ Newgate Lane 165")

44200017722 15/01/2020 Time 1216 Vehicles 2 Casualties 2 Slight  
 E:457848 N: 106026 First Road: U Road Type Single carriageway  
 Speed limit: 30 Junction Detail: Not within 20m of junction  
 Crossing: Control None Facilities: None within 50m Road surface Wet/Damp  
 Daylight Fine without high winds  
 Special Conditions at Site None Carriageway Hazards: None  
 Place accident reported: At scene DfT Special Projects:

Causation

	Factor:	Participant:	Confidence:
1st:	Failed to judge other persons path or speed	Vehicle 1	Very Likely
2nd:	Failed to judge other persons path or speed	Vehicle 2	Very Likely
3rd:			
4th:			
5th:			
6th:			

VEH 1 (CAR) TRAVELLING E ALONG WESTERN ROAD APPROACHING A NARROW PART OF THE ROAD, HAS COLLIDED WITH VEH 2 (CAR) TRAVELLING W ALONG WESTERN ROAD.  
 Occurred on WESTERN ROAD, OUTSIDE THE FAREHAM HAND CAR WASH, FAREHAM, HAMPSHIRE

Vehicle Reference 1 Car Going ahead left bend  
 Vehicle movement from W to E No tow / articulation Leaving the main road  
 On main carriageway No skidding, jack-knifing or overturning  
 Location at impact Not at, or within 20M of Jct First impact Front Hit vehicle:  
 Hit object in road None Off road: None  
 Did not leave carr Age of Driver 79 Male  
 Not hit and run Breath test Negative  
 Left hand drive: No

Casualty Reference: 1 Vehicle: 1 Age: 79 Male Driver/rider Severity: Slight  
 Not a pupil  
 Seatbelt Not Applicable Cycle helmet: Not a cyclist

Vehicle Reference 2 Car Going ahead right bend  
 Vehicle movement from E to W No tow / articulation Leaving the main road  
 On main carriageway No skidding, jack-knifing or overturning  
 Location at impact Not at, or within 20M of Jct First impact Front Hit vehicle:  
 Hit object in road None Off road: None  
 Did not leave carr Age of Driver 77 Male  
 Not hit and run Breath test Negative  
 Left hand drive: No

Casualty Reference: 2 Vehicle: 2 Age: 77 Male Driver/rider Severity: Slight  
 Not a pupil  
 Seatbelt Not Applicable Cycle helmet: Not a cyclist

Accidents between dates 01/05/2016 and 30/04/2021 (60) months

Selection: Notes:

Selected using Pre-defined Query : ; Refined using Accidents  
within selected Polygons -HC - RPU Statistics Request ("SJ  
Newgate Lane 165")

44200040839 01/02/2020 Time 2345 Vehicles 1 Casualties 1 Slight  
E:457829 N:105780 First Road: A 32 Road Type Dual carriageway  
Speed limit: 30 Junction Detail: Not within 20m of junction  
Crossing: Control None Facilities: None within 50m Road surface Dry  
Darkness: street lights present and lit Fine without high winds  
Special Conditions at Site None Carriageway Hazards: None  
Place accident reported: At scene DfT Special Projects:

Causation

Factor:	Participant:	Confidence:
1st: Impaired by alcohol	Casualty 1	Very Likely
2nd: Failed to look properly	Casualty 1	Very Likely
3rd:		
4th:		
5th:		
6th:		

CAS 1 (PEDESTRIAN) TRAVELLING NW ACROSS A32 GOSPORT ROAD WALKS INTO PATH OF VEH 1 (CAR)  
TRAVELLING SW ALONG A32 GOSPORT ROAD.

Occurred on A32 GOSPORT ROAD OUTSIDE REAR OF NUMBER 45 OLD GOSPORT ROAD, FAREHAM,  
HAMPSHIRE

Vehicle Reference 1 Car Going ahead other  
Vehicle movement from NE to SW No tow / articulation Leaving the main road  
On main carriageway No skidding, jack-knifing or overturning  
Location at impact Not at, or within 20M of Jct First impact Nearside Hit vehicle:  
Hit object in road None Off road: None  
Did not leave carr Age of Driver 63 Male  
Not hit and run Breath test Driver not contacted  
Left hand drive: No

Casualty Reference: 1 Vehicle: 1 Age: 69 Male Pedestrian Severity: Slight

Not a pupil  
Seatbelt Not Applicable Cycle helmet: Not a cyclist

In carr elsewhere NW bound

Driver's nearside

Accidents between dates 01/05/2016 and 30/04/2021 (60) months

Selection: Notes:

Selected using Pre-defined Query : ; Refined using Accidents within selected Polygons -HC - RPU Statistics Request ("SJ Newgate Lane 165")

44200080589 03/03/2020 Time 0718 Vehicles 2 Casualties 1 Slight  
 E:458000 N:105997 First Road: A 32 Road Type Single carriageway  
 Speed limit: 30 Junction Detail: Roundabout Automatic traffic signal A 27  
 Crossing: Control None Facilities: None within 50m Road surface Dry  
 Daylight Fine without high winds  
 Special Conditions at Site None Carriageway Hazards: None  
 Place accident reported: At scene DfT Special Projects:

Causation

Factor:	Participant:	Confidence:
1st: Careless/Reckless/In a hurry	Vehicle 1	Very Likely
2nd:		
3rd:		
4th:		
5th:		
6th:		

VEH 1 (VAN) TRAVELLING E ALONG GOSPORT ROAD FAILS TO NOTICE VEH 2 (CAR) STATIONARY IN FRONT AT ATS AND COLLIDES INTO REAR OF VEH 2

Occurred on QUAY STREET ROUNDABOUT GOSPRT ROAD AT JUNCTION OF A32 AND A27, FAREHAM, HAMPSHIRE

Vehicle Reference 1 Van or Goods 3.5 tonnes mgw and under Going ahead other  
 Vehicle movement from S to NE No tow / articulation Leaving the main road  
 On main carriageway No skidding, jack-knifing or overturning  
 Location at impact Mid Junction - on roundabout or r First impact Front Hit vehicle:  
 Hit object in road None Off road: None  
 Did not leave carr Age of Driver 59 Male  
 Not hit and run Breath test Negative  
 Left hand drive: No

Vehicle Reference 2 Car Going ahead but held up  
 Vehicle movement from S to NE No tow / articulation Leaving the main road  
 On main carriageway No skidding, jack-knifing or overturning  
 Location at impact Mid Junction - on roundabout or r First impact Back Hit vehicle:  
 Hit object in road None Off road: None  
 Did not leave carr Age of Driver 57 Female  
 Not hit and run Breath test Not requested  
 Left hand drive: No

Casualty Reference: 1 Vehicle: 2 Age: 57 Female Driver/rider Severity: Slight  
 Not a pupil  
 Seatbelt Not Applicable Cycle helmet: Not a cyclist

Accidents between dates 01/05/2016 and 30/04/2021 (60) months

Selection: Notes:

Selected using Pre-defined Query : ; Refined using Accidents within selected Polygons -HC - RPU Statistics Request ("SJ Newgate Lane 165")

44200080555 03/03/2020 Time 0510 Vehicles 2 Casualties 1 Slight  
 E:457975 N:105979 First Road: A 27 Road Type 1  
 Speed limit: 30 Junction Detail: Roundabout Automatic traffic signal A(M) 32  
 Crossing: Control None Facilities: Ped. phase at traffic signal junction Road surface Wet/Damp  
 Darkness: street lights present and lit Raining without high winds  
 Special Conditions at Site None Carriageway Hazards: None  
 Place accident reported: At scene DfT Special Projects:

Causation

	Factor:	Participant:	Confidence:
1st:	Disobeyed automatic traffic signal	Vehicle 1	Very Likely
2nd:			
3rd:			
4th:			
5th:			
6th:			

VEH 1 (HGV) TRAVELLING W ALONG A27 CONTRAVENED ATS AND COLLIDED WITH VEH 2 (CAR) TRAVELLING NE ALONG A32 GOSPORT ROAD WHO HAD RIGHT OF WAY.  
 Occurred on QUAY STREET ROUNDABOUT AT JUNCTION OF A27 WITH A32, FAREHAM, HAMPSHIRE

Vehicle Reference 1 Goods 7.5 tonnes mgw and over Going ahead other  
 Vehicle movement from E to W No tow / articulation Leaving the main road  
 On main carriageway No skidding, jack-knifing or overturning  
 Location at impact Mid Junction - on roundabout or r First impact Front Hit vehicle:  
 Hit object in road None Off road: None  
 Did not leave carr Age of Driver 61 Male  
 Not hit and run Breath test Negative  
 Left hand drive: No

Vehicle Reference 2 Car Going ahead other  
 Vehicle movement from S to E No tow / articulation Leaving the main road  
 On main carriageway No skidding, jack-knifing or overturning  
 Location at impact Mid Junction - on roundabout or r First impact Front Hit vehicle:  
 Hit object in road None Off road: None  
 Did not leave carr Age of Driver 59 Male  
 Not hit and run Breath test Negative  
 Left hand drive: No

Casualty Reference: 1 Vehicle: 2 Age: 59 Male Driver/rider Severity: Slight  
 Not a pupil  
 Seatbelt Worn but not i Cycle helmet: Not a cyclist



Accidents between dates 01/05/2016 and 30/04/2021 (60) months

Selection: Notes:

Selected using Pre-defined Query : ; Refined using Accidents within selected Polygons -HC - RPU Statistics Request ("SJ Newgate Lane 165")

44200145934 25/04/2020 Time 1400 Vehicles 1 Casualties 1 Serious  
 E:457758 N:105718 First Road: A 32 Road Type Dual carriageway  
 Speed limit: 30 Junction Detail: Not within 20m of junction  
 Crossing: Control None Facilities: None within 50m Road surface Dry  
 Daylight Fine without high winds  
 Special Conditions at Site None Carriageway Hazards: None  
 Place accident reported: At scene DfT Special Projects:

Causation

Factor:	Participant:	Confidence:
1st: Impaired by alcohol	Vehicle 1	Very Likely
2nd:		
3rd:		
4th:		
5th:		
6th:		

VEH1 (P/CYCYCLE) TRAVELLING NE ALONG A32 GOSPORT ROAD. RIDER WAS IN DRINK AND FELL FROM VEH.

Occurred on A32 GOSPORT ROAD, 20 METERS NE OF JUNCTION WITH OLD GOSPORT ROAD, FAREHAM, HAMPSHIRE.

Vehicle Reference 1 Pedal Cycle Going ahead other  
 Vehicle movement from SW to NE No tow / articulation Leaving the main road  
 On main carriageway No skidding, jack-knifing or overturning  
 Location at impact Not at, or within 20M of Jct First impact Did not impact Hit vehicle:  
 Hit object in road None Off road: None  
 Did not leave carr Age of Driver 39 Male  
 Not hit and run Breath test Not applicable  
 Left hand drive: No

Casualty Reference: 1 Vehicle: 1 Age: 39 Male Driver/rider Severity: Serious  
 Not a pupil  
 Seatbelt Not Applicable Cycle helmet: No

Accidents between dates 01/05/2016 and 30/04/2021 (60) months

Selection: Notes:

Selected using Pre-defined Query : ; Refined using Accidents within selected Polygons -HC - RPU Statistics Request ("SJ Newgate Lane 165")

44200161783 07/05/2020 Time 1659 Vehicles 2 Casualties 1 Slight  
 E:457564 N:105305 First Road: A 32 Road Type Dual carriageway  
 Speed limit: 30 Junction Detail: T & Stag Jct Give way or controlled Unclassified  
 Crossing: Control None Facilities: Central reservation Road surface Dry  
 Daylight Fine without high winds  
 Special Conditions at Site None Carriageway Hazards: None  
 Place accident reported: Elsewhere DfT Special Projects:

Causation

Factor:	Participant:	Confidence:
1st:		
2nd:		
3rd:		
4th:		
5th:		
6th:		

VEH 1 (P/CYCLE) TRAVELLING SE ON PAVEMENT OF REDLANDS LANE SLOW TO CROSS ROAD AT JUNCTION WITH A32 WHEN VEH 2 (CAR) TRAVELLING NE ALONG A32 FILTERS LEFT INTO REDLANDS LANE AND COLLIDES WITH VEH 1.

Occurred on A32 NEWGATE LANE AT JUNCTION WITH REDLANDS LANE, FAREHAM, HAMPSHIRE.

Vehicle Reference 1 Pedal Cycle Going ahead other  
 Vehicle movement from SW to NE No tow / articulation Leaving the main road  
 On main carriageway No skidding, jack-knifing or overturning  
 Location at impact Mid Junction - on roundabout or T-junction First impact Front Hit vehicle:  
 Hit object in road None Off road: None  
 Did not leave carr Age of Driver 14 Female  
 Not hit and run Breath test Not applicable  
 Left hand drive: No

Casualty Reference: 1 Vehicle: 1 Age: 14 Female Driver/rider Severity: Slight  
 Not a pupil  
 Seatbelt Not Applicable Cycle helmet: No

Vehicle Reference 2 Car Turning left  
 Vehicle movement from SW to NW No tow / articulation Leaving the main road  
 On main carriageway No skidding, jack-knifing or overturning  
 Location at impact Mid Junction - on roundabout or T-junction First impact Nearside Hit vehicle:  
 Hit object in road None Off road: None  
 Did not leave carr Age of Driver Female  
 Hit and run Breath test Driver not contacted  
 Left hand drive: No

Accidents between dates 01/05/2016 and 30/04/2021 (60) months

Selection: Notes:

Selected using Pre-defined Query : ; Refined using Accidents within selected Polygons -HC - RPU Statistics Request ("SJ Newgate Lane 165")

44200190445 28/05/2020 Time 1619 Vehicles 2 Casualties 1 Slight  
 E:457388 N:104550 First Road: B 3385 Road Type Single carriageway  
 Speed limit: 40 Junction Detail: Not within 20m of junction  
 Crossing: Control None Facilities: None within 50m Road surface Dry  
 Daylight Fine without high winds  
 Special Conditions at Site None Carriageway Hazards: None  
 Place accident reported: At scene DfT Special Projects:

Causation

	Factor:	Participant:	Confidence:
1st:	Failed to look properly	Vehicle 2	Possible
2nd:	Failed to judge other persons path or speed	Vehicle 2	Possible
3rd:			
4th:			
5th:			
6th:			

VEH2 (P/CYCLE) TRAVELLING N ALONG B3385 NEWGATE LANE ON THE EASTERN PAVEMENT CROSSES THE ROAD TRAVELLING W AND COLLIDES WITH THE NEARSIDE OF VEH1 (CAR) TRAVELLING S ALONG B3385 NEWGATE LANE.

Occurred on B3385 NEWGATE LANE, 71 METERS S OF JUNCTION WITH LONGFIELD AVENUE, FAREHAM, HAMPSHIRE.

Vehicle Reference 1 Car Going ahead other  
 Vehicle movement from N to S No tow / articulation Leaving the main road  
 On main carriageway No skidding, jack-knifing or overturning  
 Location at impact Not at, or within 20M of Jct First impact Nearside Hit vehicle:  
 Hit object in road None Off road: None  
 Did not leave carr Age of Driver 30 Male  
 Not hit and run Breath test Not applicable  
 Left hand drive: No

Vehicle Reference 2 Pedal Cycle Going ahead other  
 Vehicle movement from E to W No tow / articulation Leaving the main road  
 On main carriageway No skidding, jack-knifing or overturning  
 Location at impact Not at, or within 20M of Jct First impact Front Hit vehicle:  
 Hit object in road None Off road: None  
 Did not leave carr Age of Driver 52 Female  
 Not hit and run Breath test Not applicable  
 Left hand drive: No

Casualty Reference: 1 Vehicle: 2 Age: 52 Female Driver/rider Severity: Slight  
 Not a pupil  
 Seatbelt Not Applicable Cycle helmet: No

Accidents between dates 01/05/2016 and 30/04/2021 (60) months

Selection: Notes:

Selected using Pre-defined Query : ; Refined using Accidents within selected Polygons -HC - RPU Statistics Request ("SJ Newgate Lane 165")

44200202129 05/06/2020 Time 1917 Vehicles 2 Casualties 1 Slight  
 E:457983 N:105922 First Road: A 32 Road Type Dual carriageway  
 Speed limit: 30 Junction Detail: Not within 20m of junction  
 Crossing: Control None Facilities: None within 50m Road surface Dry  
 Daylight Fine without high winds  
 Special Conditions at Site None Carriageway Hazards: None  
 Place accident reported: At scene DfT Special Projects:

Causation

	Factor:	Participant:	Confidence:
1st:	Swerved	Vehicle 1	Possible
2nd:	Loss of control	Vehicle 1	Possible
3rd:			
4th:			
5th:			
6th:			

VEH 1 (CAR) TRAVELLING SW ALONG A32 GOSPORT ROAD IN LANE 2, MOVES OVER LANES INTO LANE 1 AND COLLIDES WITH VEH 2 (M/CYCLE) TRAVELLING IN THE SAME DIRECTION IN LANE 1.  
 Occurred on A32 GOSPORT ROAD 32 METRES SOUTH EAST OF QUAY STREET, FAREHAM, HAMPSHIRE

Vehicle Reference 1 Car Changing lane to left  
 Vehicle movement from NE to SW No tow / articulation Leaving the main road  
 On main carriageway No skidding, jack-knifing or overturning  
 Location at impact Not at, or within 20M of Jct First impact Front Hit vehicle:  
 Hit object in road Kerb Off road: Wall or fence  
 Nearside Age of Driver 57 Male  
 Not hit and run Breath test Negative  
 Left hand drive: No

Vehicle Reference 2 Motor Cycle over 125 cc and up to 500cc Going ahead other  
 Vehicle movement from NE to SW No tow / articulation Leaving the main road  
 On main carriageway No skidding, jack-knifing or overturning  
 Location at impact Not at, or within 20M of Jct First impact Offside Hit vehicle:  
 Hit object in road None Off road: None  
 Did not leave carr Age of Driver 17 Male  
 Not hit and run Breath test Not requested  
 Left hand drive: No

Casualty Reference: 1 Vehicle: 2 Age: 17 Male Driver/rider Severity: Slight  
 Not a pupil  
 Seatbelt Not Applicable Cycle helmet: Not a cyclist

Accidents between dates 01/05/2016 and 30/04/2021 (60) months

Selection: Notes:

Selected using Pre-defined Query : ; Refined using Accidents  
within selected Polygons -HC - RPU Statistics Request ("SJ  
Newgate Lane 165")

44200215900 15/06/2020 Time 1400 Vehicles 1 Casualties 1 Slight  
E:457025 N: 103066 First Road: B 3385 Road Type Single carriageway  
Speed limit: 30 Junction Detail: Not within 20m of junction  
Crossing: Control None Facilities: None within 50m Road surface Dry  
Daylight Fine without high winds  
Special Conditions at Site None Carriageway Hazards: None  
Place accident reported: At scene DfT Special Projects:

Causation

	Factor:	Participant:	Confidence:
1st:	Illness or disability, mental or physical	Vehicle 1	Very Likely
2nd:			
3rd:			
4th:			
5th:			
6th:			

VEH 1 (P/CYCLE) TRAVELLING N ALONG B3385 NEWGATE LANE HAS SUFFERED A MEDICAL EPISODE AND FALLEN FROM THEIR SEAT.

Occurred on B3385 NEWGATE LANE, OUTSIDE NUMBER 97, FAREHAM, HAMPSHIRE

Vehicle Reference 1 Pedal Cycle Going ahead other  
Vehicle movement from S to N No tow / articulation Leaving the main road  
On main carriageway No skidding, jack-knifing or overturning  
Location at impact Not at, or within 20M of Jct First impact Did not impact Hit vehicle:  
Hit object in road None Off road: None  
Did not leave carr Age of Driver 71 Male  
Not hit and run Breath test Not applicable  
Left hand drive: No

Casualty Reference: 1 Vehicle: 1 Age: 71 Male Driver/rider Severity: Slight  
Not a pupil  
Seatbelt Not Applicable Cycle helmet: Not known

Accidents between dates 01/05/2016 and 30/04/2021 (60) months

Selection: Notes:

Selected using Pre-defined Query : ; Refined using Accidents within selected Polygons -HC - RPU Statistics Request ("SJ Newgate Lane 165")

44200290626 02/08/2020 Time 1928 Vehicles 3 Casualties 2 Serious  
 E:457504 N:105058 First Road: B 3385 Road Type Single carriageway  
 Speed limit: 40 Junction Detail: Not within 20m of junction  
 Crossing: Control None Facilities: None within 50m Road surface Dry  
 Daylight Fine without high winds  
 Special Conditions at Site None Carriageway Hazards: None  
 Place accident reported: At scene DfT Special Projects:

Causation

Factor:	Participant:	Confidence:
1st: Impaired by alcohol	Vehicle 1	Very Likely
2nd: Impaired by drugs (illicit or medicinal)	Vehicle 1	Possible
3rd: Driver using mobile phone	Vehicle 1	Possible
4th: Distraction in vehicle	Vehicle 1	Possible
5th:		
6th:		

VEH 1 (VAN) TRAVELLING NE ALONG B3385 NEWGATE LANE FAILING TO MAINTAIN A DRIVING LINE, LEAVES THE CARRIAGEWAY TO THE NEARSIDE AND MOUNTS THE KERB AND COLLIDES WITH VEH 2 (P/CYCLE) AND VEH 3 (P/CYCLE) TRAVELLING IN THE SAME DIRECTION. VEH 1 LEFT THE SCENE  
 Occurred on B3385 NEWGATE LANE 95 METRES NORTH EAST OF B3385 PALMERSTON ROAD, FAREHAM, HAMPSHIRE.

Vehicle Reference 1 Van or Goods 3.5 tonnes mgw and under Going ahead other  
 Vehicle movement from SW to NE No tow / articulation Leaving the main road  
 On main carriageway No skidding, jack-knifing or overturning  
 Location at impact Not at, or within 20M of Jct First impact Front Hit vehicle:  
 Hit object in road Kerb Off road: None  
 Nearside Age of Driver 33 Male  
 Hit and run Breath test Driver not contacted  
 Left hand drive: No

Vehicle Reference 2 Pedal Cycle Going ahead other  
 Vehicle movement from SW to NE No tow / articulation Leaving the main road  
 On main carriageway No skidding, jack-knifing or overturning  
 Location at impact Not at, or within 20M of Jct First impact Back Hit vehicle:  
 Hit object in road None Off road: None  
 Did not leave carr Age of Driver 19 Male  
 Not hit and run Breath test Not applicable  
 Left hand drive: No

Casualty Reference: 2 Vehicle: 2 Age: 19 Male Driver/rider Severity: Serious  
 Not a pupil  
 Seatbelt Not Applicable Cycle helmet: No

Accidents between dates 01/05/2016 and 30/04/2021 (60) months

Selection: Notes:

Selected using Pre-defined Query : ; Refined using Accidents  
within selected Polygons -HC - RPU Statistics Request ("SJ  
Newgate Lane 165")

Vehicle Reference 3 Pedal Cycle Going ahead other  
Vehicle movement from SW to NE No tow / articulation Leaving the main road  
On main carriageway No skidding, jack-knifing or overturning  
Location at impact Not at, or within 20M of Jct First impact Back Hit vehicle:  
Hit object in road None Off road: None  
Did not leave carr Age of Driver 20 Male  
Not hit and run Breath test Not applicable  
Left hand drive: No

Casualty Reference: 1 Vehicle: 3 Age: 20 Male Driver/rider Severity: Serious  
Not a pupil  
Seatbelt Not Applicable Cycle helmet: No

Accidents between dates 01/05/2016 and 30/04/2021 (60) months

Selection: Notes:

Selected using Pre-defined Query : ; Refined using Accidents within selected Polygons -HC - RPU Statistics Request ("SJ Newgate Lane 165")

44200340409 04/09/2020 Time 0735 Vehicles 2 Casualties 1 Serious  
 E:457352 N:104663 First Road: U Road Type Single carriageway  
 Speed limit: 30 Junction Detail: Roundabout Give way or controlled B 3334  
 Crossing: Control None Facilities: Central reservation Road surface Wet/Damp  
 Daylight Fine without high winds  
 Special Conditions at Site None Carriageway Hazards: None  
 Place accident reported: At scene DfT Special Projects:

Causation

	Factor:	Participant:	Confidence:
1st:	Failed to judge other persons path or speed	Vehicle 2	Possible
2nd:			
3rd:			
4th:			
5th:			
6th:			

VEH1 (VAN) TRAVELLING E AT LONGFIELD AVENUE WAS STATIONARY WAITING TO ENTER RBT. VEH2 (P/CYCLE) STARTED TO CROSS LONGFIELD AVENUE TRAVELLING S AT THE SAME TIME AS VEH1 MOVED OFF.

Occurred on LONGFIELD AVENE AT JUNCTION WITH B3334 NEWGATE LANE, FAREHAM, HAMPSHIRE.

Vehicle Reference 1 Van or Goods 3.5 tonnes mgw and under Starting  
 Vehicle movement from W to S No tow / articulation Leaving the main road  
 On main carriageway No skidding, jack-knifing or overturning  
 Location at impact Jct Approach First impact Nearside Hit vehicle:  
 Hit object in road None Off road: None  
 Did not leave carr Age of Driver 55 Male  
 Not hit and run Breath test Negative  
 Left hand drive: No

Vehicle Reference 2 Pedal Cycle Starting  
 Vehicle movement from N to S No tow / articulation Leaving the main road  
 On main carriageway No skidding, jack-knifing or overturning  
 Location at impact Mid Junction - on roundabout or r First impact Front Hit vehicle:  
 Hit object in road None Off road: None  
 Did not leave carr Age of Driver 38 Female  
 Not hit and run Breath test Not applicable  
 Left hand drive: No

Casualty Reference: 1 Vehicle: 2 Age: 38 Female Driver/rider Severity: Serious  
 Not a pupil  
 Seatbelt Not Applicable Cycle helmet: Yes



Accidents between dates 01/05/2016 and 30/04/2021 (60) months

Selection: Notes:

Selected using Pre-defined Query : ; Refined using Accidents within selected Polygons -HC - RPU Statistics Request ("SJ Newgate Lane 165")

44200397045 13/10/2020 Time 0658 Vehicles 2 Casualties 1 Serious  
 E:457363 N:104644 First Road: B 3385 Road Type Single carriageway  
 Speed limit: 30 Junction Detail: Roundabout Give way or controlled Unclassified  
 Crossing: Control None Facilities: None within 50m Road surface Wet/Damp  
 Darkness: street lights present and lit Fine without high winds  
 Special Conditions at Site None Carriageway Hazards: None  
 Place accident reported: At scene DfT Special Projects:

Causation

	Factor:	Participant:	Confidence:
1st:	Poor turn or manoeuvre	Vehicle 1	Very Likely
2nd:	Failed to look properly	Vehicle 1	Very Likely
3rd:			
4th:			
5th:			
6th:			

VEH 1 (CAR) TRAVELLING NW ALONG NEWGATE LANE AROUND RBT FAILS TO SEE VEH 2 (P/CYCLE) TRAVELLING N ALREADY ON RBT AND COLLIDES.

Occurred on NEWGATE LANE B3385 AT JUNCTION WITH LONGFIELD AVENUE, FAREHAM, HAMPSHIRE

Vehicle Reference 1 Car Turning left  
 Vehicle movement from S to W No tow / articulation  
 On main carriageway No skidding, jack-knifing or overturning  
 Location at impact Mid Junction - on roundabout or r First impact Nearside Hit vehicle:  
 Hit object in road None Off road: None  
 Did not leave carr Age of Driver 60 Male  
 Hit and run Breath test Driver not contacted  
 Left hand drive: No

Vehicle Reference 2 Pedal Cycle Going ahead other  
 Vehicle movement from S to N No tow / articulation  
 On main carriageway No skidding, jack-knifing or overturning  
 Location at impact Mid Junction - on roundabout or r First impact Offside Hit vehicle:  
 Hit object in road None Off road: None  
 Did not leave carr Age of Driver 56 Male  
 Not hit and run Breath test Not applicable  
 Left hand drive: No

Casualty Reference: 1 Vehicle: 2 Age: 56 Male Driver/rider Severity: Serious

Seatbelt Not Applicable Cycle helmet: Yes

Accidents between dates 01/05/2016 and 30/04/2021 (60) months

Selection:

Selected using Pre-defined Query : ; Refined using Accidents within selected Polygons -HC - RPU Statistics Request ("SJ Newgate Lane 165")

Notes:

44200404848 18/10/2020 Time 1349 Vehicles 2 Casualties 2 Slight  
 E:457360 N:104424 First Road: B 3385 Road Type Single carriageway  
 Speed limit: 40 Junction Detail: T & Stag Jct Give way or controlled Unclassified  
 Crossing: Control None Facilities: None within 50m Road surface Dry  
 Daylight Fine without high winds  
 Special Conditions at Site None Carriageway Hazards: None  
 Place accident reported: At scene DfT Special Projects:

Causation

	Factor:	Participant:	Confidence:
1st:	Exceeding speed limit	Vehicle 2	Possible
2nd:	Poor turn or manoeuvre	Vehicle 1	Possible
3rd:			
4th:			
5th:			
6th:			

VEH 1 (CAR) TRAVELLING N ALONG B3385 NEWGATE LANE IN LANE 1 OF 2, MOVES TO LANE 2 AND INTO THE PATH OF VEH 2 (M/CYCLE) TRAVELLING N ALONG B3385 IN LANE 2 OF 2, CAUSING A COLLISION, Occurred on B3385 NEWGATE LANE AT THE JUNCTION WITH FRANKPORT WAY, FAREHAM, HAMPSHIRE.

Vehicle Reference 1 Car Changing lane to right  
 Vehicle movement from S to N No tow / articulation Leaving the main road  
 On main carriageway No skidding, jack-knifing or overturning  
 Location at impact Jct Approach First impact Back Hit vehicle:  
 Hit object in road None Off road: None  
 Did not leave carr Age of Driver 55 Male  
 Not hit and run Breath test Negative  
 Left hand drive: No

Casualty Reference: 1 Vehicle: 1 Age: 58 Female Passenger Severity: Slight  
 Not a pupil  
 Seatbelt Not Applicable Cycle helmet: Not a cyclist

Front seat

Vehicle Reference 2 Motorcycle over 500cc Overtaking moving vehicle O/S  
 Vehicle movement from S to N No tow / articulation Leaving the main road  
 On main carriageway No skidding, jack-knifing or overturning  
 Location at impact Jct Approach First impact Front Hit vehicle:  
 Hit object in road None Off road: None  
 Did not leave carr Age of Driver 25 Male  
 Not hit and run Breath test Not requested  
 Left hand drive: No

Casualty Reference: 2 Vehicle: 2 Age: 25 Male Driver/rider Severity: Slight  
 Not a pupil  
 Seatbelt Not Applicable Cycle helmet: Not a cyclist

Accidents between dates 01/05/2016 and 30/04/2021 (60) months

Selection:

Selected using Pre-defined Query : ; Refined using Accidents within selected Polygons -HC - RPU Statistics Request ("SJ Newgate Lane 165")

Notes:

44200425715 02/11/2020 Time 1934 Vehicles 2 Casualties 1 Fatal  
 E:457375 N: 104294 First Road: U Road Type Single carriageway  
 Speed limit: 30 Junction Detail: Roundabout Give way or controlled Unclassified  
 Crossing: Control None Facilities: Central reservation Road surface Dry  
 Darkness: street lights present and lit Fine without high winds  
 Special Conditions at Site None Carriageway Hazards: None  
 Place accident reported: At scene DfT Special Projects:

Causation

Factor:	Participant:	Confidence:
1st: Failed to look properly	Vehicle 1	Very Likely
2nd: Failed to judge other persons path or speed	Vehicle 1	Very Likely
3rd: Road layout (eg bend, hill crest)	Vehicle 1	Very Likely
4th: Illegal turn or direction of travel	Vehicle 1	Very Likely
5th:		
6th:		

VEH 1 (P/CYCLE) TRAVELLING W LONG SPEEDFIELDS PARK ROAD ON THE WRONG SIDE OF THE CARRIAGEWAY TO ENTER THE CYCLE PATH AND COLLIDES HEAD ON WITH VEH 2 (CAR) TRAVELLING E ALONG SPEEDFIELDS PARK ROAD HAVING ENTERED FROM THE RBT.

Occurred on SPEEDFIELDS PARK AT JUNCTION WITH B3385 NEWGATE LANE, FAREHAM, HAMPSHIRE

Vehicle Reference 1 Pedal Cycle Going ahead other  
 Vehicle movement from E to W No tow / articulation Leaving the main road  
 On main carriageway No skidding, jack-knifing or overturning  
 Location at impact Mid Junction - on roundabout or r First impact Front Hit vehicle:  
 Hit object in road None Off road: None  
 Did not leave carr Age of Driver 77 Male  
 Not hit and run Breath test Not applicable  
 Left hand drive: No

Casualty Reference: 1 Vehicle: 1 Age: 77 Male Driver/rider Severity: Fatal  
 Not a pupil  
 Seatbelt Not Applicable Cycle helmet: Yes

Vehicle Reference 2 Car Going ahead other  
 Vehicle movement from W to E No tow / articulation Leaving the main road  
 On main carriageway No skidding, jack-knifing or overturning  
 Location at impact Mid Junction - on roundabout or r First impact Front Hit vehicle:  
 Hit object in road None Off road: None  
 Did not leave carr Age of Driver 22 Male  
 Not hit and run Breath test Negative  
 Left hand drive: No

Accidents between dates 01/05/2016 and 30/04/2021 (60) months

Selection: Notes:

Selected using Pre-defined Query : ; Refined using Accidents within selected Polygons -HC - RPU Statistics Request ("SJ Newgate Lane 165")

44200429733 05/11/2020 Time 1551 Vehicles 2 Casualties 1 Serious  
 E:457314 N: 103036 First Road: B 3385 Road Type Single carriageway  
 Speed limit: 40 Junction Detail: Not within 20m of junction  
 Crossing: Control None Facilities: Central reservation Road surface Dry  
 Daylight Fine without high winds  
 Special Conditions at Site None Carriageway Hazards: None  
 Place accident reported: At scene DfT Special Projects:

Causation

	Factor:	Participant:	Confidence:
1st:	Failed to judge other persons path or speed	Vehicle 1	Very Likely
2nd:			
3rd:			
4th:			
5th:			
6th:			

VEH1 (M/CYCLE) TRAVELLING NE ALONG B3385 NEWGATE LANE EAST WENT TO OVERTAKEVEH2 (CAR) IN FRONT BUT FAILED TO NOTICE A PEDESTRIAN CROSSING NEWGATE LANE ON THE PED CROSSING. VEH1 HAD NO ROOM TO SWERVE AND COLLIDED WITH OFFSIDE OF VEH2.  
 Occurred on B3385 NEWGATE LANE EAST OUTSIDE WOODCOTE LANE, GOSPORT, HAMPSHIRE.

Vehicle Reference 1 Motorcycle over 500cc Overtaking moving vehicle O/S  
 Vehicle movement from SW to NE No tow / articulation Leaving the main road  
 On main carriageway No skidding, jack-knifing or overturning  
 Location at impact Not at, or within 20M of Jct First impact Nearside Hit vehicle:  
 Hit object in road None Off road: None  
 Did not leave carr Age of Driver 57 Male  
 Not hit and run Breath test Not requested  
 Left hand drive: No

Casualty Reference: 1 Vehicle: 1 Age: 57 Male Driver/rider Severity: Serious  
 Not a pupil  
 Seatbelt Not Applicable Cycle helmet: Not a cyclist

Vehicle Reference 2 Car Going ahead other  
 Vehicle movement from SW to NE No tow / articulation Leaving the main road  
 On main carriageway No skidding, jack-knifing or overturning  
 Location at impact Not at, or within 20M of Jct First impact Offside Hit vehicle:  
 Hit object in road None Off road: None  
 Did not leave carr Age of Driver Not traced  
 Not hit and run Breath test Driver not contacted  
 Left hand drive: No

Accidents between dates 01/05/2016 and 30/04/2021 (60) months

Selection: Notes:

Selected using Pre-defined Query : ; Refined using Accidents within selected Polygons -HC - RPU Statistics Request ("SJ Newgate Lane 165")

44200445314 17/11/2020 Time 1321 Vehicles 2 Casualties 1 Slight  
 E:458096 N: 105975 First Road: A 32 Road Type Dual carriageway  
 Speed limit: 40 Junction Detail: Not within 20m of junction  
 Crossing: Control None Facilities: None within 50m Road surface Dry  
 Daylight Fine without high winds  
 Special Conditions at Site None Carriageway Hazards: None  
 Place accident reported: At scene DfT Special Projects:

Causation

	Factor:	Participant:	Confidence:
1st:	Failed to judge other persons path or speed	Vehicle 1	Very Likely
2nd:	Loss of control	Vehicle 1	Very Likely
3rd:			
4th:			
5th:			
6th:			

VEH 1 (M/CYCLE) TRAVELLING W ALONG EASTERN WAY FAILS TO SLOW IN TIME AND COLLIDES WITH VEH 2 (HGV) ALSO TRAVELLING WEST MOVING FROM LANE 1 TO LANE 2 IN SLOWING HEAVY TRAFFIC. Occurred on EASTERN WAY, 50 METRES EAST OF QUAY STREET, FAREHAM, HAMPSHIRE

Vehicle Reference 1 Motor Cycle over 50 cc and up to 125cc Going ahead other  
 Vehicle movement from E to W No tow / articulation Leaving the main road  
 On main carriageway Skidded  
 Location at impact Not at, or within 20M of Jct First impact Front Hit vehicle:  
 Hit object in road None Off road: None  
 Did not leave carr Age of Driver 19 Male  
 Not hit and run Breath test Negative  
 Left hand drive: No

Casualty Reference: 1 Vehicle: 1 Age: 19 Male Driver/rider Severity: Slight  
 Not a pupil  
 Seatbelt Not Applicable Cycle helmet: Not a cyclist

Vehicle Reference 2 Goods 7.5 tonnes mgw and over Changing lane to right  
 Vehicle movement from E to W No tow / articulation Leaving the main road  
 On main carriageway No skidding, jack-knifing or overturning  
 Location at impact Not at, or within 20M of Jct First impact Back Hit vehicle:  
 Hit object in road None Off road: None  
 Did not leave carr Age of Driver 49 Male  
 Not hit and run Breath test Negative  
 Left hand drive: No

Accidents between dates 01/05/2016 and 30/04/2021 (60) months

Selection: Notes:

Selected using Pre-defined Query : ; Refined using Accidents within selected Polygons -HC - RPU Statistics Request ("SJ Newgate Lane 165")

44200452338 22/11/2020 Time 1831 Vehicles 1 Casualties 1 Slight  
 E:457218 N:102715 First Road: B 3385 Road Type Single carriageway  
 Speed limit: 30 Junction Detail: Not within 20m of junction  
 Crossing: Control None Facilities: None within 50m Road surface Dry  
 Darkness: street lights present and lit Fine without high winds  
 Special Conditions at Site None Carriageway Hazards: None  
 Place accident reported: At scene DfT Special Projects:

Causation

Factor:	Participant:	Confidence:
1st:		
2nd:		
3rd:		
4th:		
5th:		
6th:		

VEH 1 (M/CYCLE) TRAVELLING N ALONG B3385 NEWGATE LANE HAVING EXITED FROM THE RBT ENTERING THE FILTER LANE & GOING DOWN THE INSIDE OF UNKNOWN VEH, VEH1 LOOKS AROUND VEH, LOSES CONTROL AND MOUNTS THE VERGE ON NEARSIDE & STRIKES LAMP POST.

Occurred on B3385 NEWGATE LANE EAST, APPROX 50 METERS N OF PEEL COMMON ROUNDABOUT, FAREHAM, HAMPSHIRE

Vehicle Reference 1 Motorcycle over 500cc Overtaking nearside  
 Vehicle movement from S to N No tow / articulation Leaving the main road  
 On main carriageway Skidded  
 Location at impact Not at, or within 20M of Jct First impact Front Hit vehicle:  
 Hit object in road None Off road: Lamp post  
 Nearside Age of Driver 23 Male  
 Not hit and run Breath test Not requested  
 Left hand drive: No

Casualty Reference: 1 Vehicle: 1 Age: 23 Male Driver/rider Severity: Slight  
 Not a pupil  
 Seatbelt Not Applicable Cycle helmet: Not a cyclist

Accidents between dates 01/05/2016 and 30/04/2021 (60) months

Selection: Notes:

Selected using Pre-defined Query : ; Refined using Accidents within selected Polygons -HC - RPU Statistics Request ("SJ Newgate Lane 165")

44200457291 25/11/2020 Time 1645 Vehicles 2 Casualties 1 Slight  
 E:457635 N: 105074 First Road: A 32 Road Type Single carriageway  
 Speed limit: 30 Junction Detail: Not within 20m of junction  
 Crossing: Control None Facilities: None within 50m Road surface Dry  
 Darkness: street lights present and lit Fine without high winds  
 Special Conditions at Site None Carriageway Hazards: None  
 Place accident reported: Elsewhere DfT Special Projects:

Causation

	Factor:	Participant:	Confidence:
1st:			
2nd:			
3rd:			
4th:			
5th:			
6th:			

VEH 1 (CAR) TRAVELLING SE ALONG A32 GOSPORT ROAD, FAILS TO SLOW IN TIME AND COLLIDES WITH THE REAR OF VEH 2 (CAR) TRAVELLING IN THE SAME DIRECTION SLOWING FOR TRAFFIC AHEAD  
 Occurred on A32 GOSPORT ROAD OUTSIDE OF 148, FAREHAM. HAMPSHIRE

Vehicle Reference 1 Car Stopping  
 Vehicle movement from NW to SE No tow / articulation Leaving the main road  
 On main carriageway No skidding, jack-knifing or overturning  
 Location at impact Not at, or within 20M of Jct First impact Front Hit vehicle:  
 Hit object in road None Off road: None  
 Did not leave carr Age of Driver 35 Male  
 Not hit and run Breath test Driver not contacted  
 Left hand drive: No

Vehicle Reference 2 Car Stopping  
 Vehicle movement from NW to SE No tow / articulation Leaving the main road  
 On main carriageway No skidding, jack-knifing or overturning  
 Location at impact Not at, or within 20M of Jct First impact Back Hit vehicle:  
 Hit object in road None Off road: None  
 Did not leave carr Age of Driver 33 Female  
 Not hit and run Breath test Driver not contacted  
 Left hand drive: No

Casualty Reference: 1 Vehicle: 2 Age: 33 Female Driver/rider Severity: Slight  
 Not a pupil  
 Seatbelt Not Applicable Cycle helmet: Not a cyclist

Accidents between dates 01/05/2016 and 30/04/2021 (60) months

Selection:

Selected using Pre-defined Query : ; Refined using Accidents within selected Polygons -HC - RPU Statistics Request ("SJ Newgate Lane 165")

Notes:

44200461672 29/11/2020 Time 1319 Vehicles 2 Casualties 1 Slight  
 E:457447 N:104976 First Road: B 3385 Road Type Single carriageway  
 Speed limit: 40 Junction Detail: T & Stag Jct Give way or controlled Unclassified  
 Crossing: Control None Facilities: None within 50m Road surface Dry  
 Daylight Fine without high winds  
 Special Conditions at Site None Carriageway Hazards: None  
 Place accident reported: At scene DfT Special Projects:

Causation

	Factor:	Participant:	Confidence:
1st:	Dazzling sun	Vehicle 1	Very Likely
2nd:	Failed to look properly	Vehicle 1	Very Likely
3rd:			
4th:			
5th:			
6th:			

VEH1 (CAR) TRAVELLING SE ALONG PALMERSTON DRIVE TURNED RIGHT ONTO B3385 NEWGATE LANE WITHOUT GIVING WAY TO VEH2 (M/CYCLE) TRAVELLING NE ALONG B3385 NEWGATE LANE, KNOCKING THE RIDER OF VEH2 OFF.

Occurred on B3385 NEWGATE LANE AT JUNCTION WITH PALMERSTON DRIVE, FAREHAM, HAMPSHIRE.

Vehicle Reference 1 Car Turning right  
 Vehicle movement from NW to SW No tow / articulation Leaving the main road  
 On main carriageway No skidding, jack-knifing or overturning  
 Location at impact Mid Junction - on roundabout or r First impact Nearside Hit vehicle:  
 Hit object in road None Off road: None  
 Did not leave carr Age of Driver 66 Female  
 Not hit and run Breath test Negative  
 Left hand drive: No

Vehicle Reference 2 Motorcycle over 500cc Going ahead other  
 Vehicle movement from SW to NE No tow / articulation Leaving the main road  
 On main carriageway No skidding, jack-knifing or overturning  
 Location at impact Mid Junction - on roundabout or r First impact Front Hit vehicle:  
 Hit object in road None Off road: None  
 Did not leave carr Age of Driver 67 Male  
 Not hit and run Breath test Negative  
 Left hand drive: No

Casualty Reference: 1 Vehicle: 2 Age: 67 Male Driver/rider Severity: Slight  
 Not a pupil  
 Seatbelt Not Applicable Cycle helmet: Not a cyclist



Accidents between dates 01/05/2016 and 30/04/2021 (60) months

Selection:

Selected using Pre-defined Query : ; Refined using Accidents within selected Polygons -HC - RPU Statistics Request ("SJ Newgate Lane 165")

Notes:

44200464871 30/11/2020 Time 1325 Vehicles 2 Casualties 1 Slight  
 E:458151 N: 105994 First Road: A 27 Road Type Dual carriageway  
 Speed limit: 40 Junction Detail: Not within 20m of junction  
 Crossing: Control None Facilities: None within 50m Road surface Dry  
 Daylight Fine without high winds  
 Special Conditions at Site None Carriageway Hazards: None  
 Place accident reported: Elsewhere DfT Special Projects:

Causation

Factor:	Participant:	Confidence:
1st:		
2nd:		
3rd:		
4th:		
5th:		
6th:		

VEH1 (CAR) TRAVELLING W ALONG A27 EASTERN WAY MOVED INTO LANE 2 TO OVERTAKE VEH2 (GOODS VEH) TRAVELLING W ALONG EASTERN WAY IN FRONT. AT THE SAME TIME, VEH2 TRIED TO MOVE INTO LANE2 AND COLLIDED WITH THE NEARSIDE OF VEH1.

Occurred on A27 EASTERN WAY, 113 METERS E OF JUNCTION WITH QUAY STREET ROUNDABOUT, FAREHAM, HAMPSHIRE

Vehicle Reference 1 Car Overtaking moving vehicle O/S  
 Vehicle movement from E to W No tow / articulation Leaving the main road  
 On main carriageway No skidding, jack-knifing or overturning  
 Location at impact Not at, or within 20M of Jct First impact Nearside Hit vehicle:  
 Hit object in road None Off road: None  
 Did not leave carr Age of Driver 58 Male  
 Not hit and run Breath test Driver not contacted  
 Left hand drive: No

Casualty Reference: 1 Vehicle: 1 Age: 58 Male Driver/rider Severity: Slight  
 Not a pupil  
 Seatbelt Not Applicable Cycle helmet: Not a cyclist

Vehicle Reference 2 Goods vehicle - unknown weight Changing lane to right  
 Vehicle movement from E to W No tow / articulation Leaving the main road  
 On main carriageway No skidding, jack-knifing or overturning  
 Location at impact Not at, or within 20M of Jct First impact Offside Hit vehicle:  
 Hit object in road None Off road: None  
 Did not leave carr Age of Driver Not traced  
 Not hit and run Breath test Driver not contacted  
 Left hand drive: No

Accidents between dates 01/05/2016 and 30/04/2021 (60) months

Selection: Notes:

Selected using Pre-defined Query : ; Refined using Accidents within selected Polygons -HC - RPU Statistics Request ("SJ Newgate Lane 165")

44210021048 19/01/2021 Time 1011 Vehicles 2 Casualties 1 Slight  
 E:457368 N:104434 First Road: B 3385 Road Type Single carriageway  
 Speed limit: 40 Junction Detail: T & Stag Jct Give way or controlled Unclassified  
 Crossing: Control None Facilities: None within 50m Road surface Dry  
 Daylight Fine without high winds  
 Special Conditions at Site None Carriageway Hazards: None  
 Place accident reported: At scene DfT Special Projects:

Causation

	Factor:	Participant:	Confidence:
1st:	Failed to look properly	Vehicle 1	Very Likely
2nd:	Poor turn or manoevre	Vehicle 1	Very Likely
3rd:			
4th:			
5th:			
6th:			

VEH1 (VAN) TRAVELLING W ALONG FRANKPORT WAY CONTRAVENED 'NO RIGHT TURN' SIGN, AND TURNED RIGHT ONTO B3385 NEWGATE LANE, ACROSS THE PATH OF VEH2 (M/CYCLE) TRAVELLING S ALONG B3385 NEWGATE LANE, CAUSING A COLLISION.

Occurred on B3385 NEWGATE LANE AT JUNCTION WITH FRANKPORT WAY, FAREHAM, HAMPSHIRE.

Vehicle Reference 1 Van or Goods 3.5 tonnes mgw and under Turning right  
 Vehicle movement from E to N No tow / articulation Leaving the main road  
 On main carriageway No skidding, jack-knifing or overturning  
 Location at impact Mid Junction - on roundabout or r First impact Offside Hit vehicle:  
 Hit object in road None Off road: None  
 Did not leave carr Age of Driver 56 Male  
 Not hit and run Breath test Negative  
 Left hand drive: No

Vehicle Reference 2 Motor Cycle over 50 cc and up to 125cc Going ahead other  
 Vehicle movement from N to S No tow / articulation Leaving the main road  
 On main carriageway No skidding, jack-knifing or overturning  
 Location at impact Mid Junction - on roundabout or r First impact Front Hit vehicle:  
 Hit object in road None Off road: None  
 Did not leave carr Age of Driver 35 Male  
 Not hit and run Breath test Not requested  
 Left hand drive: No

Casualty Reference: 1 Vehicle: 2 Age: 35 Male Driver/rider Severity: Slight  
 Not a pupil  
 Seatbelt Not Applicable Cycle helmet: Not a cyclist

Accidents between dates 01/05/2016 and 30/04/2021 (60) months

Selection:

Selected using Pre-defined Query : ; Refined using Accidents within selected Polygons -HC - RPU Statistics Request ("SJ Newgate Lane 165")

Notes:

44210022209 20/01/2021 Time 0832 Vehicles 2 Casualties 1 Slight  
 E:457625 N:105099 First Road: A 32 Road Type Single carriageway  
 Speed limit: 30 Junction Detail: T & Stag Jct Give way or controlled Unclassified  
 Crossing: Control None Facilities: Ped. phase at traffic signal junction Road surface Wet/Damp  
 Daylight Raining with high winds  
 Special Conditions at Site None Carriageway Hazards: None  
 Place accident reported: At scene DfT Special Projects:

Causation

	Factor:	Participant:	Confidence:
1st:	Illegal turn or direction of travel	Vehicle 1	Very Likely
2nd:			
3rd:			
4th:			
5th:			
6th:			

VEH 1 (CAR) TRAVELLING SE ALONG A32 STARTS TO MAKE ILLEGAL RIGHT TURN INTO GEOFFREY CRESCENT AS VEH 2 (M/CYCLE) ALSO TRAVELLING SE ALONG A32 STARTS TO OVERTAKE TO FILTER PAST THE SLOWER MOVING TRAFFIC AND COLLIDES INTO VEH 1.

Occurred on A32 GOSPORT ROAD AT JUNCTION WITH GEOFFREY CRESCENT, FAREHAM, HAMPSHIRE.

Vehicle Reference 1 Car Turning right  
 Vehicle movement from NW to SW No tow / articulation Leaving the main road  
 On main carriageway No skidding, jack-knifing or overturning  
 Location at impact Leaving main road First impact Offside Hit vehicle:  
 Hit object in road None Off road: None  
 Did not leave carr Age of Driver 53 Male  
 Not hit and run Breath test Negative  
 Left hand drive: No

Vehicle Reference 2 Motorcycle over 500cc Overtaking moving vehicle O/S  
 Vehicle movement from NW to SE No tow / articulation Leaving the main road  
 On main carriageway No skidding, jack-knifing or overturning  
 Location at impact Mid Junction - on roundabout or r First impact Nearside Hit vehicle:  
 Hit object in road None Off road: None  
 Did not leave carr Age of Driver 38 Male  
 Not hit and run Breath test Negative  
 Left hand drive: No

Casualty Reference: 1 Vehicle: 2 Age: 38 Male Driver/rider Severity: Slight  
 Not a pupil  
 Seatbelt Not Applicable Cycle helmet: Not a cyclist

Accidents between dates 01/05/2016 and 30/04/2021 (60) months

Selection: Notes:

Selected using Pre-defined Query : ; Refined using Accidents within selected Polygons -HC - RPU Statistics Request ("SJ Newgate Lane 165")

44210023094 20/01/2021 Time 1828 Vehicles 2 Casualties 1 Slight  
 E:457376 N: 104618 First Road: B 3385 Road Type 1  
 Speed limit: 30 Junction Detail: Roundabout Give way or controlled Unclassified  
 Crossing: Control None Facilities: Central reservation Road surface Wet/Damp  
 Darkness: street lights present and lit Raining with high winds  
 Special Conditions at Site None Carriageway Hazards: None  
 Place accident reported: At scene DfT Special Projects:

Causation

	Factor:	Participant:	Confidence:
1st:	Slippery road (due to weather)	Vehicle 1	Very Likely
2nd:	Failed to judge other persons path or speed	Vehicle 1	Possible
3rd:			
4th:			
5th:			
6th:			

VEH 1 (CAR) TRAVELLING NORTH ALONG NEWGATE LANE FAILS TO SLOW IN TIME AND COLLIDES WITH REAR OF VEH 2 (CAR) IN FRONT STOPPED AT ROUNDABOUT.

Occurred on NEWGATE LANE AT JUNCTION WITH LONGFIELD AVENUE, FAREHAM, HAMPSHIRE

Vehicle Reference 1 Car Going ahead other  
 Vehicle movement from S to N No tow / articulation Leaving the main road  
 On main carriageway No skidding, jack-knifing or overturning  
 Location at impact Jct Approach First impact Front Hit vehicle:  
 Hit object in road None Off road: None  
 Did not leave carr Age of Driver 43 Female  
 Not hit and run Breath test Negative  
 Left hand drive: No

Vehicle Reference 2 Car Stopping  
 Vehicle movement from S to N No tow / articulation Leaving the main road  
 On main carriageway No skidding, jack-knifing or overturning  
 Location at impact Jct Approach First impact Back Hit vehicle:  
 Hit object in road None Off road: None  
 Did not leave carr Age of Driver 39 Female  
 Not hit and run Breath test Negative  
 Left hand drive: No

Casualty Reference: 1 Vehicle: 2 Age: 40 Female Passenger Severity: Slight  
 Not a pupil  
 Seatbelt Not Applicable Cycle helmet: Not a cyclist  
 Front seat

Accidents between dates **01/05/2016 and 30/04/2021** (60) months

**Selection:** Selected using Pre-defined Query : ; Refined using Accidents

within selected Polygons -HC - RPU Statistics Request ("SJ Newgate Lane 165")

**Notes:**

44210097439 16/03/2021 Time 0743 Vehicles 2 Casualties 1 Slight  
 E:457832 N: 106006 First Road: A 27 Road Type Single carriageway  
 Speed limit: 40 Junction Detail: T & Stag Jct Automatic traffic signal Unclassified  
 Crossing: Control None Facilities: None within 50m Road surface Dry  
 Daylight Fine without high winds  
 Special Conditions at Site None Carriageway Hazards: None  
 Place accident reported: At scene DfT Special Projects:

Causation

	Factor:	Participant:	Confidence:
1st:	Sudden braking	Vehicle 1	Very Likely
2nd:	Failed to judge other persons path or speed	Vehicle 1	Possible
3rd:			
4th:			
5th:			
6th:			

VEH 1 (M/CYCLE) TRAVELLING E ALONG A27 WESTERN WAY APPROACHING A SLOWING LINE OF TRAFFIC, BRAKES SHARPLY USING FRONT BRAKE CAUSING THE RIDER TO GO OVER THE HANDLEBARS AND COLLIDES WITH THE REAR OF VEH 2 (CAR) STATIONARY IN QUEUE OF TRAFFIC.

Occurred on A27 WESTERN WAY AT JUNCTION WITH WESTERN ROAD, FAREHAM, HAMPSHIRE

Vehicle Reference 1 Motorcycle over 500cc Going ahead other  
 Vehicle movement from W to E No tow / articulation Leaving the main road  
 On main carriageway No skidding, jack-knifing or overturning  
 Location at impact Jct Approach First impact Did not impact Hit vehicle:  
 Hit object in road None Off road: None  
 Did not leave carr Age of Driver 31 Male  
 Not hit and run Breath test Not requested  
 Left hand drive: No

Casualty Reference: 1 Vehicle: 1 Age: 31 Male Driver/rider Severity: Slight  
 Not a pupil  
 Seatbelt Not Applicable Cycle helmet: Not a cyclist

Vehicle Reference 2 Car Going ahead but held up  
 Vehicle movement from W to NE No tow / articulation Leaving the main road  
 On main carriageway No skidding, jack-knifing or overturning  
 Location at impact Jct Approach First impact Back Hit vehicle:  
 Hit object in road None Off road: None  
 Did not leave carr Age of Driver 31 Female  
 Not hit and run Breath test Not requested  
 Left hand drive: No

Accidents between dates 01/05/2016 and 30/04/2021 (60) months

Selection: Notes:

Selected using Pre-defined Query : ; Refined using Accidents within selected Polygons -HC - RPU Statistics Request ("SJ Newgate Lane 165")

44210118698 30/03/2021 Time 0821 Vehicles 2 Casualties 1 Slight  
 E:458003 N: 105995 First Road: A 32 Road Type Single carriageway  
 Speed limit: 30 Junction Detail: Roundabout Automatic traffic signal A 27  
 Crossing: Control None Facilities: Ped. phase at traffic signal junction Road surface Dry  
 Daylight Fine without high winds  
 Special Conditions at Site None Carriageway Hazards: None  
 Place accident reported: At scene DfT Special Projects:

Causation

Factor:	Participant:	Confidence:
1st: Failed to look properly	Vehicle 1	Very Likely
2nd: Failed to judge other persons path or speed	Vehicle 1	Very Likely
3rd: Careless/Reckless/In a hurry	Vehicle 1	
4th:		
5th:		
6th:		

VEH1 (CAR) TRAVELLING NE ALONG A32 GOSPORT ROAD ENTERED RBT AND COLLIDED WITH REAR OF VEH2 (M/CYCLE) THAT HAD STOPPED FOR RED TRAFFIC LIGHT ON SECTION OF ROAD THE CUTS THROUGH THE MIDDLE OF THE RBT PRIOR TO THE START OF EASTERN WAY.

Occurred on A32 GOSPORT ROAD AT JUNCTION WITH A27 GOSPORT ROAD, FAREHAM, HAMPSHIRE

Vehicle Reference 1 Car Going ahead right bend  
 Vehicle movement from S to E No tow / articulation Leaving the main road  
 On main carriageway No skidding, jack-knifing or overturning  
 Location at impact Mid Junction - on roundabout or r First impact Front Hit vehicle:  
 Hit object in road None Off road: None  
 Did not leave carr Age of Driver 38 Male  
 Not hit and run Breath test Negative  
 Left hand drive: No

Vehicle Reference 2 Motorcycle over 500cc Going ahead but held up  
 Vehicle movement from S to E No tow / articulation Leaving the main road  
 On main carriageway No skidding, jack-knifing or overturning  
 Location at impact Mid Junction - on roundabout or r First impact Back Hit vehicle:  
 Hit object in road None Off road: None  
 Did not leave carr Age of Driver 55 Male  
 Not hit and run Breath test Negative  
 Left hand drive: No

Casualty Reference: 1 Vehicle: 2 Age: 55 Male Driver/rider Severity: Slight  
 Not a pupil  
 Seatbelt Not Applicable Cycle helmet: Not a cyclist

Accidents between dates 01/05/2016 and 30/04/2021 (60) months

Selection:

Selected using Pre-defined Query : ; Refined using Accidents within selected Polygons -HC - RPU Statistics Request ("SJ Newgate Lane 165")

Notes:

44210122652 01/04/2021 Time 1202 Vehicles 2 Casualties 1 Slight  
 E:457525 N: 105165 First Road: A 32 Road Type Single carriageway  
 Speed limit: 30 Junction Detail: T & Stag Jct Give way or controlled Unclassified  
 Crossing: Control None Facilities: None within 50m Road surface Dry  
 Daylight Fine without high winds  
 Special Conditions at Site None Carriageway Hazards: None  
 Place accident reported: Elsewhere DfT Special Projects:

Causation

Factor:	Participant:	Confidence:
1st:		
2nd:		
3rd:		
4th:		
5th:		
6th:		

VEH2 (CAR) TRAVELLING NE ALONG PALMERSTON DRIVE FAILED TO GIVE WAY AT JUNCTION AND COLLIDED WITH VEH1 (CAR) WHICH WAS TRAVELLING NW ALONG A32 GOSPORT ROAD, GOUND AROUND THE BEND.

Occurred on A32 GOSPORT ROAD AT JUNCTION WITH PALMERSTON DRIVE, FAREHAM, HAMPSHIRE.

Vehicle Reference 1 Car Going ahead right bend  
 Vehicle movement from E to N No tow / articulation Leaving the main road  
 On main carriageway No skidding, jack-knifing or overturning  
 Location at impact Mid Junction - on roundabout or T-junction First impact Front Hit vehicle:  
 Hit object in road None Off road: None  
 Did not leave carr Age of Driver 43 Female  
 Not hit and run Breath test Driver not contacted  
 Left hand drive: No

Casualty Reference: 1 Vehicle: 1 Age: 43 Female Driver/rider Severity: Slight  
 Not a pupil  
 Seatbelt Not Applicable Cycle helmet: Not a cyclist

Vehicle Reference 2 Car Going ahead other  
 Vehicle movement from SW to N No tow / articulation Leaving the main road  
 On main carriageway No skidding, jack-knifing or overturning  
 Location at impact Mid Junction - on roundabout or T-junction First impact Offside Hit vehicle:  
 Hit object in road None Off road: None  
 Did not leave carr Age of Driver 67 Male  
 Not hit and run Breath test Driver not contacted  
 Left hand drive: No

Accidents between dates 01/05/2016 and 30/04/2021 (60) months

Selection: Notes:

Selected using Pre-defined Query : ; Refined using Accidents within selected Polygons -HC - RPU Statistics Request ("SJ Newgate Lane 165")

44210142024 15/04/2021 Time 1130 Vehicles 3 Casualties 1 Slight  
 E:457734 N:105690 First Road: A 32 Road Type Dual carriageway  
 Speed limit: 30 Junction Detail: Roundabout Give way or controlled Unclassified  
 Crossing: Control None Facilities: None within 50m Road surface Dry  
 Daylight Fine without high winds  
 Special Conditions at Site None Carriageway Hazards: None  
 Place accident reported: At scene DfT Special Projects:

Causation

	Factor:	Participant:	Confidence:
1st:	Following too close	Vehicle 1	Very Likely
2nd:	Failed to look properly	Vehicle 1	Very Likely
3rd:	Failed to judge other persons path or speed	Vehicle 1	
4th:			
5th:			
6th:			

VEH2 (CAR) & VEH3 (HGV) TRAV NE ALONG A32 EASTERN WAY IN LANES 1 & 2, HAVE ENTERED THE RBT. VEH 1 (M/CYCLE) TRAV NE ALONG A32 HAS ENTERED THE RBT BEHIND, BUT FAILED TO NOTICE THAT VEH 2 HAS STOPPED DUE TO VEH3 ENCROACHING ON THEIR LANE. VEH 1 HAS COLLIDE  
 Occurred on A32 EASTERN WAY AT THE ROUNDABOUT JUNCTION WITH OLD GOSPORT ROAD, FAREHAM, HAMPSHIRE.

Vehicle Reference 1 Motorcycle over 500cc Going ahead other  
 Vehicle movement from SW to NE No tow / articulation Leaving the main road  
 On main carriageway No skidding, jack-knifing or overturning  
 Location at impact Entering roundabout First impact Front Hit vehicle:  
 Hit object in road None Off road: None  
 Did not leave carr Age of Driver 40 Male  
 Not hit and run Breath test Not requested  
 Left hand drive: No

Casualty Reference: 1 Vehicle: 1 Age: 40 Male Driver/rider Severity: Slight  
 Not a pupil  
 Seatbelt Not Applicable Cycle helmet: Not a cyclist

Vehicle Reference 2 Car Going ahead but held up  
 Vehicle movement from SW to NE No tow / articulation Leaving the main road  
 On main carriageway No skidding, jack-knifing or overturning  
 Location at impact Entering roundabout First impact Back Hit vehicle:  
 Hit object in road None Off road: None  
 Did not leave carr Age of Driver 54 Female  
 Not hit and run Breath test Not requested  
 Left hand drive: No



Accidents between dates **01/05/2016 and 30/04/2021** (60) months

**Selection:**

Selected using Pre-defined Query : ; Refined using Accidents within selected Polygons -HC - RPU Statistics Request ("SJ Newgate Lane 165")

**Notes:**

Vehicle Reference 3 Goods 7.5 tonnes mgw and over Going ahead other  
 Vehicle movement from SW to NE Articulated Leaving the main road  
 On main carriageway No skidding, jack-knifing or overturning  
 Location at impact Entering roundabout First impact Offside Hit vehicle:  
 Hit object in road None Off road: None  
 Did not leave carr Age of Driver 50 Male  
 Not hit and run Breath test Not requested  
 Left hand drive: No

Accidents involving:

	Fatal	Serious	Slight	Total
Motor vehicles only (excluding 2-wheels)	0	6	54	60
2-wheeled motor vehicles	0	11	25	36
Pedal cycles	1	12	18	31
Horses & other	0	0	0	0
<b>Total</b>	<b>1</b>	<b>29</b>	<b>96</b>	<b>126</b>

Casualties:

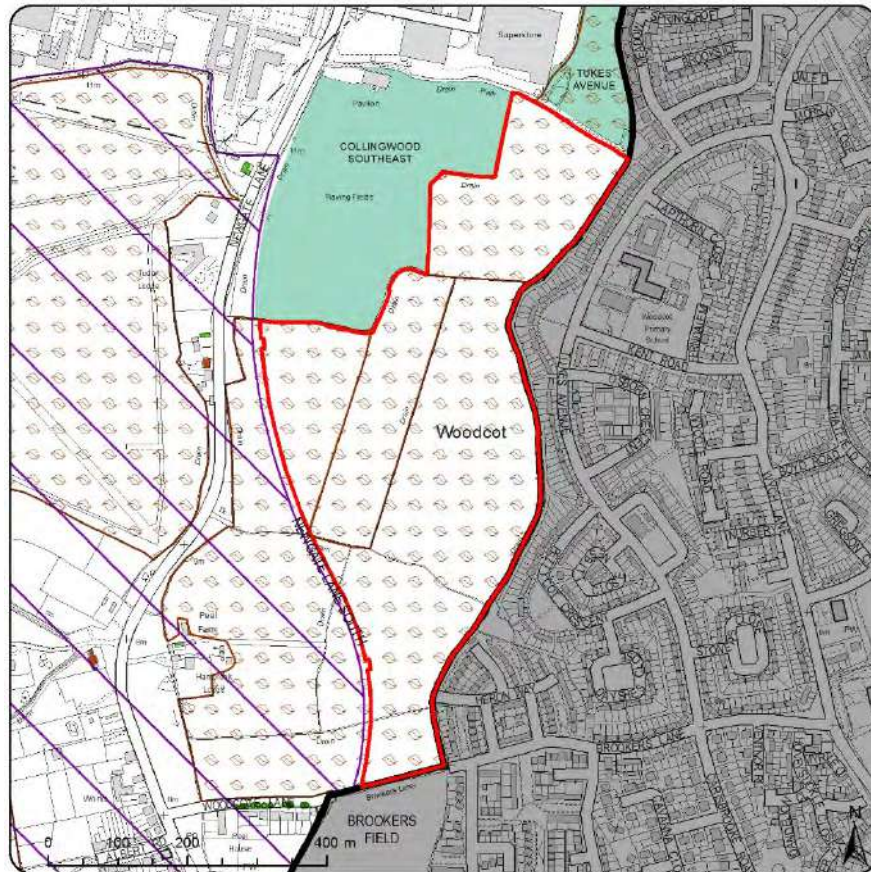
	Fatal	Serious	Slight	Total
Vehicle driver	0	6	55	61
Passenger	0	1	16	17
Motorcycle rider	0	9	24	33
Cyclist	1	13	18	32
Pedestrian	0	1	6	7
Other	0	0	0	0
<b>Total</b>	<b>1</b>	<b>30</b>	<b>119</b>	<b>150</b>

## **APPENDIX J.** FBC Local Plan Policy HA2

# DEVELOPMENT ALLOCATIONS



<b>Housing Site:</b> HA2	<b>SHLAA Reference:</b> 3133 (incorporating 3002, 3028 and 3057)
<b>Name:</b> Newgate Lane South	<b>Proposed Use:</b> Residential
<b>Location:</b> Peel Common	<b>Indicative Capacity:</b> 475 dwellings
<b>Size:</b> 22.4ha	<b>Planning Status:</b> None



**FAREHAM**  
BOROUGH COUNCIL

**SITE NAME : Newgate Lane South, Peel Common**

**LEGEND**

- HOUSING ALLOCATIONS
- STRATEGIC GAP
- "UNCERTAIN" BRENT GEESSE & WADER SITES\*\*
- EXISTING OPEN SPACE
- TPO TREE INDIVIDUAL
- LOCALLY LISTED BUILDING
- STATUTORY LISTED BUILDING

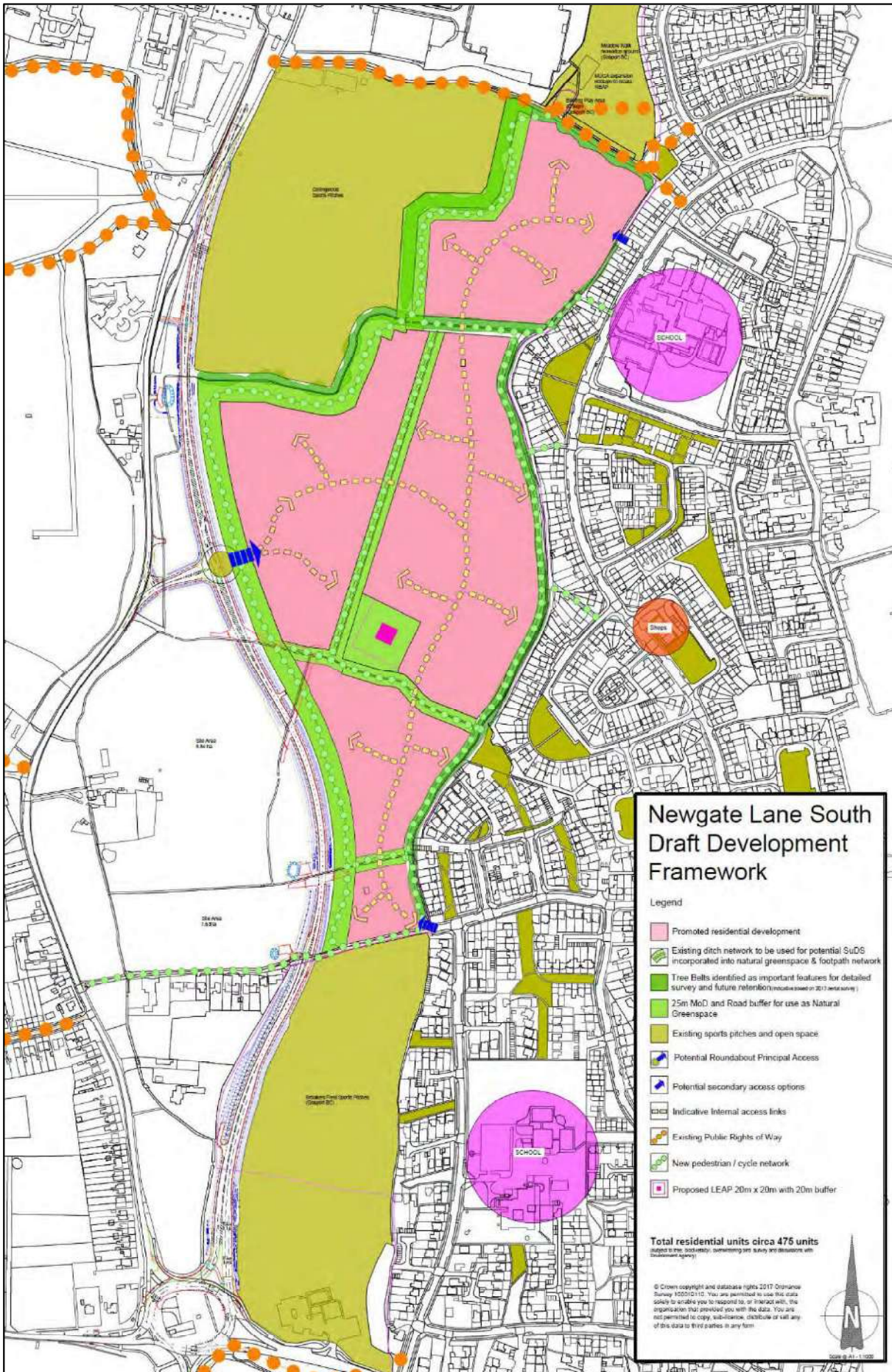
© Crown copyright and database rights 2017  
Ordnance Survey 100019110. Use of this data is subject to terms and conditions. 1524

Contains OS data © Crown Copyright and database right 2017

Planning permission will be granted provided that detailed proposals accord with the policies in the Local Plan and meet the following site specific requirements:

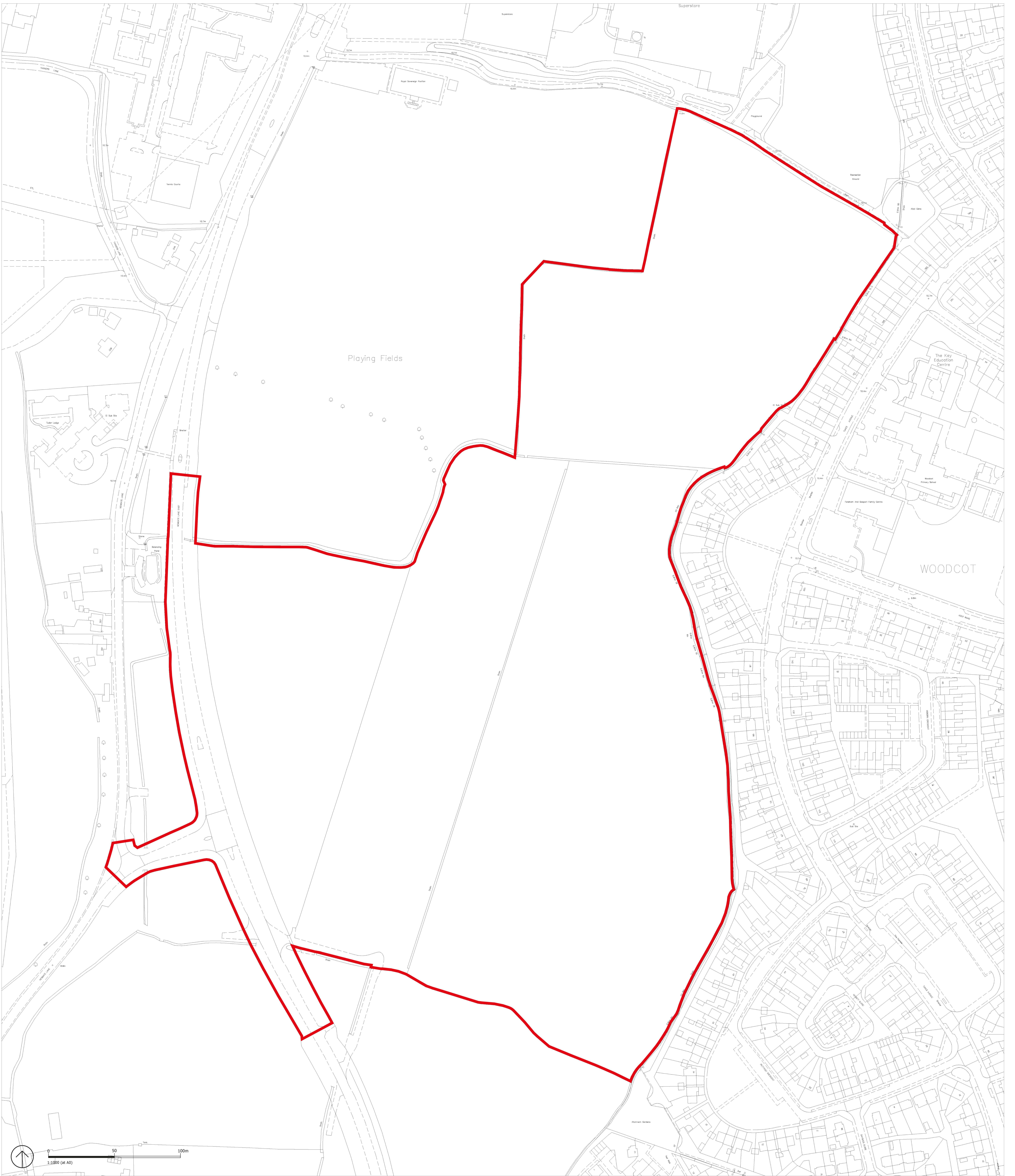
- a) The design and layout of proposals shall be informed by and be consistent with the Development Framework in Appendix D; and
- b) The quantum of housing proposed shall be broadly consistent with the indicative site capacity; and
- c) Primary highway access shall be focused on Newgate Lane South in the first instance, with Brookers Lane having the potential to provide secondary access for a limited number of dwellings; and
- d) The provision of a north-south natural greenspace buffer of 25 metres minimum width between proposed development and both the boundary of the Newgate Lane South highway and HMS Collingwood playing fields, in accordance with the Development Framework in Appendix D; and
- e) The provision of pedestrian and cycle connectivity between adjoining parcels as





## **APPENDIX K.** Development Concept Masterplan





**KEY**

□ SITE BOUNDARY

**LAND EAST OF NEWGATE LANE EAST - SITE LOCATION PLAN**







**KEY**

- SITE BOUNDARY
- EXISTING VEGETATION
- PROPOSED VEGETATION
- PROPOSED RESIDENTIAL DEVELOPMENT
- MAIN VEHICLE ROUTE
- POTENTIAL PEDESTRIAN/CYCLE LINK & EMERGENCY VEHICLE ACCESS
- POTENTIAL PEDESTRIAN/CYCLE LINK
- INDICATIVE PATH THROUGH PUBLIC OPEN SPACE
- NEIGHBOURHOOD EQUIPPED AREA FOR PLAY (NEAP)
- SUSTAINABLE DRAINAGE SYSTEMS (SuDS)
- EXISTING PUBLIC RIGHT OF WAY
- LOCAL SHOPS
- BUS STOP
- EXISTING CROSSING POINT ON NEWGATE LANE EAST

**LAND EAST OF NEWGATE LANE EAST - CONCEPT MASTERPLAN**

